

Arizona

Camp Verde

Darchelle Uzau

Northeast of downtown Camp Verde.

Sell Goods

North in downtown Camp Verde.

Sunshine Crops

On Wilshire Blvd, off **SR 260** west of **I-17** exit 287.

Truck stop **GAS REST**

On **SR 260**, west of **I-17** exit 287.

Wallbert

Southwest in downtown Camp Verde.

Clifton

Coastline Mining

Outside Morenci by **US 191**.

Gallon Oil underground tank **GAS**

At the Gallon Oil gas station on **US 191**.

Tidbit

On **US 191**.

Truck service **SERVICE REST**

On **US 191**.

Ehrenberg

Charged

On Poston Rd, off **I-40** exit 1.

Gallon Oil underground tank **GAS REST**

At the Gallon Oil truck stop by **I-40** exit 1.

Wallbert

On Poston Rd, off **I-40** exit 1.

Flagstaff

Bitumen

On Cherry Ave at Beaver St, off **US 180** Humphreys St.

Eddy's

On Aspen St, between Leroux St and Verde St.

Gallon Oil underground tank **GAS REST**

At the Gallon Oil truck stop off **I-40 Bus** to the south.

Garage **GARAGE**

On Cherry Ave at Leroux St.

HMS Machinery

On **SR 66** in **Seligman**, west of Flagstaff off **I-40** exit 121.

International truck dealer **DEALER REST SERVICE**

On Verde St at Cherry Ave.

Plaster & Sons

On **US 180**, just northwest of Flagstaff.

Sell Goods

On Aspen St at Verde St.

Voltison Motors

On Leroux St at Aspen St.

Wallbert

On Cherry Ave at Leroux St.

Grand Canyon Village

Bitumen depot

On the southern street leading to Canyon View off **SR 64** .

Bitumen garage

In Valle on **SR 64** .

Bitumen roadworks

At Canyon View off **SR 64** .

Gallon Oil underground tank **GAS**

On the southern street leading to Canyon View off **SR 64** .

Tidbit

On **SR 64** .

*The closest truck stop with a rest area is located in **Cameron** at the intersection of **SR 64** and **US 89** .*

Holbrook

Bushnell Farms

On St Anselm Rd at Chambers Rd, off **US 191** to the east.

From **I-40** , take exit 359 and head south, then turn right.

Coastline Mining

On Quarry Rd off **US 191** , south of **I-40** exit 333.

Gallon Oil underground tank **GAS**

At the Gallon Oil gas station on Buffalo St, west of **US 180** **SR 77** Navajo Blvd.

Plaster & Sons

On Florida St, west of **US 180** **SR 77** Navajo Blvd.

Rail Export

On St Anselm Rd off **US 191** , south of **I-40** exit 333.

Tidbit

On Hopi Dr, west of **US 180** **SR 77** Navajo Blvd.

Truck stop **GAS** **REST**

By **I-40** exit 286.

Kayenta

Coastline Mining

Accessed from **US 191** , 5 miles south of **US 160** .

Gallon Oil underground tank **GAS REST**

South of **US 160** at **US 163** .

Sunshine Crops

South of **US 160** at **US 163** .

Tidbit

On **US 163** .

Kingman

Bitumen depot

On Spring St, off Andy Devine Ave.

Bitumen roadworks

On **SR 66** , halfway between Kingman and **Peach Springs**.

Gas station **GAS**

On Spring St, off Andy Devine Ave.

HMS Machinery

On Topock Rd, off **I-40** exit 1.

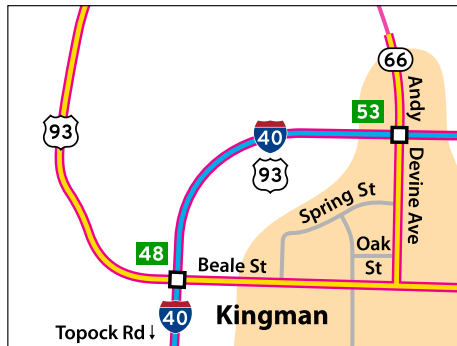


Figure 1.1: Street name map of Kingman, Arizona

Plaster & Sons **SPECIAL TRANSPORT**

On Oak St, off Andy Devine Ave.

Sell Goods

On Spring St at Beale St.

Truck service **SERVICE** **REST**

On Andy Devine Ave at Oak St.

Wallbert **MULTIPLE**

On **SR 66** Andy Devine Ave. A food warehouse is on the west side of the street and a non-food market on the east side.

Nogales

Coastline Mining

On Ruby Rd, off **I-19** exit 12.

Gallon Oil underground tank **GAS**

At the Gallon Oil gas station on Mariposa Rd, off **I-19** exit 4.

Plaster & Sons building foundation

On Mariposa Rd, off **I-19** exit 4.

Plaster & Sons warehouse

On Crawford St at Mariposa Rd.

Sell Goods

On Mariposa Rd, off **I-19** exit 4.

Sunshine Crops

On Mariposa Rd, off **I-19** exit 4 to the east.

Truck stop **GAS** **REST**

On Crawford St at Terrace Ave.

Voltison Motors

On Mariposa Rd, off **I-19** exit 4.

Wallbert

On Mariposa Rd, off **I-19** exit 4.

Page

Bitumen

On Coppermine Rd.

Gallon Oil

By **SR 98** just outside Page.

HMS Machinery

On Lake Powell Blvd, north in Page.

Truck service **SERVICE REST**

On **SR 98**, east in Page.

Truck stop **GAS REST**

On Lake Powell Blvd, north in Page.

Wallbert food warehouse

On Lake Powell Blvd at **SR 98** Navajo Dr.

Wallbert non-food market

On **SR 98** Navajo Dr.

Phoenix

42 Print

On Indian School Rd at 33rd Ave, off **I-10** exit 141 to the north.

Bitumen

East of 7th St, off **I-17** exit 201 to the east.

Bushnell Farms

Off **SR 85** 35 miles south of Phoenix, by **I-8** exit 115.

Charged market

On Buckeye Rd, off **I-17** **SR 85** exit 199 to the west.

Charged warehouse

On University Dr at Buckeye Rd, southwest of **I-10** exit 149.

Chemso

On Buckeye Rd, off **I-17** **SR 85** exit 199 to the west.

Coastline Mining

On 19th Ave off Buckeye Rd, southeast of **I-17** **SR 85** exit 199.

Gallon Oil underground tank **GAS**

At the Gallon Oil gas station on Thomas Rd, off **I-17** exit 201 to the west.

Garage **GARAGE**

On Indian School Rd at 35th Ave, off **I-10** exit 141 to the north.

Kenworth truck dealer **DEALER** **REST** **SERVICE**

On Indian School Rd at 33rd Ave, off **I-10** exit 141 to the north.

Phoenix Freight **REST** **SPECIAL TRANSPORT**

On Magnolia St at University Dr, just south of Sky Harbor airport off **I-10** exit 149.

Plaster & Sons

On Thomas Rd in northeast Phoenix, off **SR 51** exit 2 to the west.

Recruitment agency **RECRUITMENT**

On 32nd Ave, off **I-17** exit 201 to the west.

Sell Goods

On 20th St off Buckeye Rd, northeast of **I-17** **SR 85** exit 199.

Wallbert food warehouse

On Thomas Rd at 33rd Ave, off **I-17** exit 201 to the west.

Wallbert non-food warehouse

On 32nd Ave at Catalina Dr, off **I-17** exit 201 to the west.

San Simon

Darchelle Uzau

On Apache Pass Rd, off **I-10** exit 337 west of San Simon.

Gallon Oil underground tank **GAS** **REST**

At the Gallon Oil truck stop on **I-10 Bus** in San Simon.

Sunshine Crops farm

On Portal Rd off **I-10** exit 382, 15 miles south of San Simon.

Sunshine Crops garage

On **I-10 Bus** in San Simon.

Show Low

Rest area **REST**

On Rainbow Lake Rd, off **SR 260** in Pinetop–Lakeside.

Sell Goods

By Owens St, off **SR 260** White Mountain Rd.

Voltison Motors

On **US 60** **SR 77** Deuce of Clubs.

Wallbert

On Club Lake Rd at Scott Ranch Rd, off **SR 260** White Mountain Rd.

*The closest truck stop with a gas station is located in **Holbrook** (→ p. AZ-3) to the north.*

Sierra Vista

Bitumen

On Fry Blvd at Lenzer Ave.

Coastline Mining

Off **SR 92** to the east at Buffalo Soldier Trl.

Eddy's

On **SR 90** at Fry Blvd.

Recruitment agency **RECRUITMENT**

On Fry Blvd.

Truck stop **GAS REST**

On Commerce Dr, by **I-10** exit 302.

Wallbert

On **SR 92**.

Tucson

Bitumen garage

On 15th St.

Bitumen roadworks

On Congress St at “A” Mountain Rd.

Charged

On Valencia Rd at 10th Ave.

Gallon Oil

On 6th Ave at 16th St.

Garage **GARAGE**

On Congress St, between 7th Ave and 10th Ave.

Gas station **GAS**

On 6th Ave at 16th St.

Plaster & Sons

On 16th St.

Recruitment agency **RECRUITMENT**

On Congress St, between 7th Ave and 10th Ave.

Volvo truck dealer **DEALER REST SERVICE**

On 6th Ave at **I-10** exit 261.

Wallbert food warehouse

On 14th St at Granada Ave.

Wallbert non-food market

On 6th Ave at **I-10** exit 261.

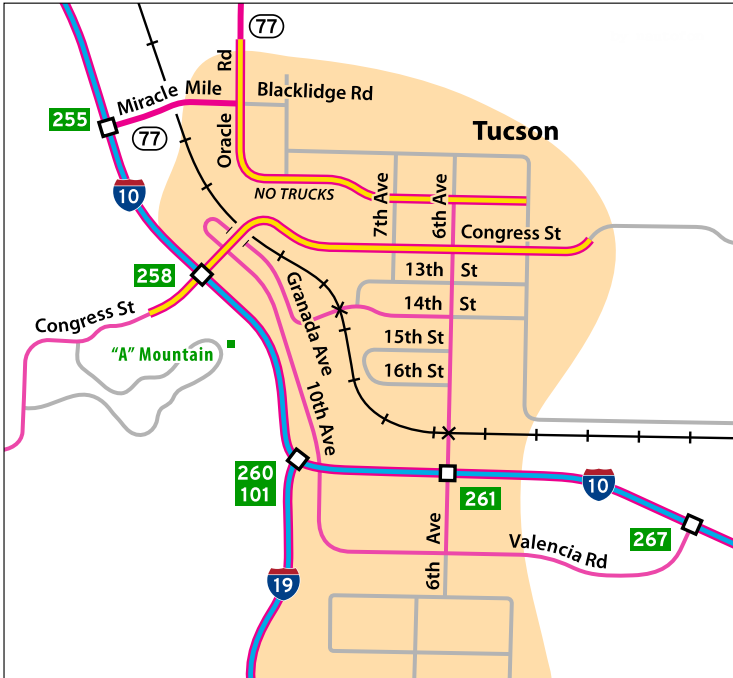


Figure 1.2: Street name map of Tucson, Arizona

Yuma

Eddy's

North of 16th St in downtown Yuma.

Garage **GARAGE**

On 16th Ave east of **US 95**.

Peterbilt truck dealer **DEALER REST SERVICE**

On 16th Ave east of **US 95**.

Plaster & Sons

By Arizona Ave south of 16th St.

Rail Export

North of 16th St in downtown Yuma.

Sunshine Crops

On **US 95**, north of **I-8** exit 2.

Truck stop **GAS REST WEIGH**

On 16th Ave at **US 95**.

Voltison Motors

On Arizona Ave north of 16th St.

Wallbert **SPECIAL TRANSPORT**

On Arizona Ave south of 16th St.

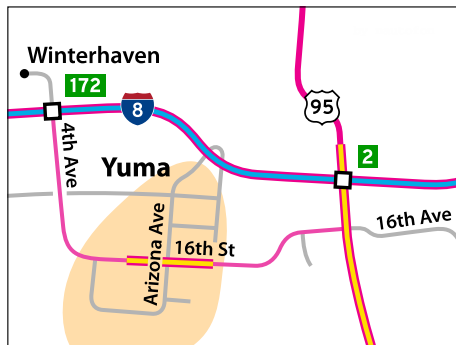


Figure 1.3: Street name map of Yuma, Arizona

This chapter is an excerpt from the Company/Facility Directory (C/FD), which is a document designed to assist those who like driving in American Truck Simulator without the help of simulated GPS navigation.

The full C/FD is available from the discussion thread on the SCS forum:

<https://forum.scssoft.com/viewtopic.php?t=317942>

*Copyright © 2024 naufon
CC BY-NC-SA 4.0
Typeset in T_EX*

This file was generated on 7th April, 2024.