

City location descriptions for ATS

# Company/Facility Directory

Preview Edition

by nautofon, April 2024

## Preamble

The Company/Facility Directory (C/FD) is designed to assist those who like driving in American Truck Simulator without the help of simulated GPS navigation.

This **early preview edition** only contains those eleven states for which the C/FD is already more or less complete. Some *incomplete* additional content for other states is available separately as a supplement.

The final edition of the C/FD may look very different from this early preview. Future updates will be made available on the SCS forum. Should you find this project interesting, please join the discussion!

<https://forum.scssoft.com/viewtopic.php?t=317942>

*Copyright © 2024 nautofon  
CC BY-NC-SA 4.0  
Typeset in T<sub>E</sub>X*

*This file was generated on 7<sup>th</sup> April, 2024.*

# Contents

AZ Arizona

CO Colorado

ID Idaho

KS Kansas

MT Montana

NM New Mexico

OK Oklahoma

TX Texas

UT Utah

WA Washington

WY Wyoming

# Arizona

## Camp Verde

### Darchelle Uzau

Northeast of downtown Camp Verde.

### Sell Goods

North in downtown Camp Verde.

### Sunshine Crops

On Wilshire Blvd, off **SR 260** west of **I-17** exit 287.

### Truck stop **GAS REST**

On **SR 260**, west of **I-17** exit 287.

### Wallbert

Southwest in downtown Camp Verde.

## Clifton

### Coastline Mining

Outside Morenci by **US 191**.

### Gallon Oil underground tank **GAS**

At the Gallon Oil gas station on **US 191**.

### Tidbit

On **US 191**.

### Truck service **SERVICE REST**

On **US 191**.

## Ehrenberg

### Charged

On Poston Rd, off **I-40** exit 1.

### Gallon Oil underground tank **GAS REST**

At the Gallon Oil truck stop by **I-40** exit 1.

### Wallbert

On Poston Rd, off **I-40** exit 1.

## Flagstaff

### Bitumen

On Cherry Ave at Beaver St, off **US 180** Humphreys St.

### Eddy's

On Aspen St, between Leroux St and Verde St.

### Gallon Oil underground tank **GAS REST**

At the Gallon Oil truck stop off **I-40 Bus** to the south.

### Garage **GARAGE**

On Cherry Ave at Leroux St.

### HMS Machinery

On **SR 66** in **Seligman**, west of Flagstaff off **I-40** exit 121.

### International truck dealer **DEALER REST SERVICE**

On Verde St at Cherry Ave.

### Plaster & Sons

On **US 180**, just northwest of Flagstaff.

### Sell Goods

On Aspen St at Verde St.

### Voltison Motors

On Leroux St at Aspen St.

### Wallbert

On Cherry Ave at Leroux St.

## Grand Canyon Village

### Bitumen depot

On the southern street leading to Canyon View off **SR 64** .

### Bitumen garage

In Valle on **SR 64** .

### Bitumen roadworks

At Canyon View off **SR 64** .

### Gallon Oil underground tank **GAS**

On the southern street leading to Canyon View off **SR 64** .

### Tidbit

On **SR 64** .

*The closest truck stop with a rest area is located in **Cameron** at the intersection of **SR 64** and **US 89** .*

## Holbrook

### Bushnell Farms

On St Anselm Rd at Chambers Rd, off **US 191** to the east.

From **I-40** , take exit 359 and head south, then turn right.

### Coastline Mining

On Quarry Rd off **US 191** , south of **I-40** exit 333.

### Gallon Oil underground tank **GAS**

At the Gallon Oil gas station on Buffalo St, west of **US 180** **SR 77** Navajo Blvd.

### Plaster & Sons

On Florida St, west of **US 180** **SR 77** Navajo Blvd.

### Rail Export

On St Anselm Rd off **US 191** , south of **I-40** exit 333.

### Tidbit

On Hopi Dr, west of **US 180** **SR 77** Navajo Blvd.

### Truck stop **GAS** **REST**

By **I-40** exit 286.

# Kayenta

## Coastline Mining

Accessed from **US 191** , 5 miles south of **US 160** .

## Gallon Oil underground tank **GAS REST**

South of **US 160** at **US 163** .

## Sunshine Crops

South of **US 160** at **US 163** .

## Tidbit

On **US 163** .

# Kingman

## Bitumen depot

On Spring St, off Andy Devine Ave.

## Bitumen roadworks

On **SR 66** , halfway between Kingman and **Peach Springs**.

## Gas station **GAS**

On Spring St, off Andy Devine Ave.

## HMS Machinery

On Topock Rd, off **I-40** exit 1.

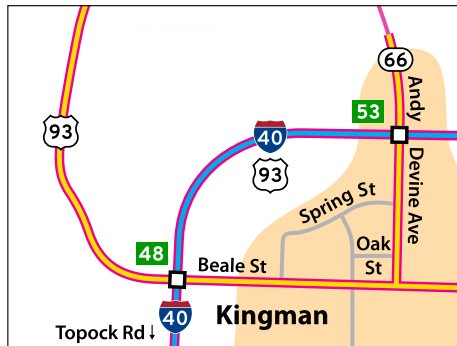


Figure 1.1: Street name map of Kingman, Arizona

**Plaster & Sons** **SPECIAL TRANSPORT**

On Oak St, off Andy Devine Ave.

**Sell Goods**

On Spring St at Beale St.

**Truck service** **SERVICE** **REST**

On Andy Devine Ave at Oak St.

**Wallbert** **MULTIPLE**

On **SR 66** Andy Devine Ave. A food warehouse is on the west side of the street and a non-food market on the east side.

## Nogales

**Coastline Mining**

On Ruby Rd, off **I-19** exit 12.

**Gallon Oil underground tank** **GAS**

At the Gallon Oil gas station on Mariposa Rd, off **I-19** exit 4.

**Plaster & Sons building foundation**

On Mariposa Rd, off **I-19** exit 4.

**Plaster & Sons warehouse**

On Crawford St at Mariposa Rd.

**Sell Goods**

On Mariposa Rd, off **I-19** exit 4.

**Sunshine Crops**

On Mariposa Rd, off **I-19** exit 4 to the east.

**Truck stop** **GAS** **REST**

On Crawford St at Terrace Ave.

**Voltison Motors**

On Mariposa Rd, off **I-19** exit 4.

**Wallbert**

On Mariposa Rd, off **I-19** exit 4.

## Page

### Bitumen

On Coppermine Rd.

### Gallon Oil

By **SR 98** just outside Page.

### HMS Machinery

On Lake Powell Blvd, north in Page.

### Truck service **SERVICE REST**

On **SR 98**, east in Page.

### Truck stop **GAS REST**

On Lake Powell Blvd, north in Page.

### Wallbert food warehouse

On Lake Powell Blvd at **SR 98** Navajo Dr.

### Wallbert non-food market

On **SR 98** Navajo Dr.

## Phoenix

### 42 Print

On Indian School Rd at 33rd Ave, off **I-10** exit 141 to the north.

### Bitumen

East of 7th St, off **I-17** exit 201 to the east.

### Bushnell Farms

Off **SR 85** 35 miles south of Phoenix, by **I-8** exit 115.

### Charged market

On Buckeye Rd, off **I-17** **SR 85** exit 199 to the west.

### Charged warehouse

On University Dr at Buckeye Rd, southwest of **I-10** exit 149.

### Chemso

On Buckeye Rd, off **I-17** **SR 85** exit 199 to the west.

### Coastline Mining

On 19th Ave off Buckeye Rd, southeast of **I-17** **SR 85** exit 199.



**Gallon Oil underground tank** **GAS**

At the Gallon Oil gas station on Thomas Rd, off **I-17** exit 201 to the west.

**Garage** **GARAGE**

On Indian School Rd at 35th Ave, off **I-10** exit 141 to the north.

**Kenworth truck dealer** **DEALER** **REST** **SERVICE**

On Indian School Rd at 33rd Ave, off **I-10** exit 141 to the north.

**Phoenix Freight** **REST** **SPECIAL TRANSPORT**

On Magnolia St at University Dr, just south of Sky Harbor airport off **I-10** exit 149.

**Plaster & Sons**

On Thomas Rd in northeast Phoenix, off **SR 51** exit 2 to the west.

**Recruitment agency** **RECRUITMENT**

On 32nd Ave, off **I-17** exit 201 to the west.

**Sell Goods**

On 20th St off Buckeye Rd, northeast of **I-17** **SR 85** exit 199.

**Wallbert food warehouse**

On Thomas Rd at 33rd Ave, off **I-17** exit 201 to the west.

**Wallbert non-food warehouse**

On 32nd Ave at Catalina Dr, off **I-17** exit 201 to the west.

## San Simon

**Darchelle Uzau**

On Apache Pass Rd, off **I-10** exit 337 west of San Simon.

**Gallon Oil underground tank** **GAS** **REST**

At the Gallon Oil truck stop on **I-10 Bus** in San Simon.

**Sunshine Crops farm**

On Portal Rd off **I-10** exit 382, 15 miles south of San Simon.

**Sunshine Crops garage**

On **I-10 Bus** in San Simon.

## Show Low

### Rest area **REST**

On Rainbow Lake Rd, off **SR 260** in Pinetop–Lakeside.

### Sell Goods

By Owens St, off **SR 260** White Mountain Rd.

### Voltison Motors

On **US 60** **SR 77** Deuce of Clubs.

### Wallbert

On Club Lake Rd at Scott Ranch Rd, off **SR 260** White Mountain Rd.

*The closest truck stop with a gas station is located in **Holbrook** (→ p. AZ-3) to the north.*

## Sierra Vista

### Bitumen

On Fry Blvd at Lenzer Ave.

### Coastline Mining

Off **SR 92** to the east at Buffalo Soldier Trl.

### Eddy's

On **SR 90** at Fry Blvd.

### Recruitment agency **RECRUITMENT**

On Fry Blvd.

### Truck stop **GAS REST**

On Commerce Dr, by **I-10** exit 302.

### Wallbert

On **SR 92**.

## Tucson

### Bitumen garage

On 15th St.

### Bitumen roadworks

On Congress St at “A” Mountain Rd.

### Charged

On Valencia Rd at 10th Ave.

### Gallon Oil

On 6th Ave at 16th St.

### Garage **GARAGE**

On Congress St, between 7th Ave and 10th Ave.

### Gas station **GAS**

On 6th Ave at 16th St.

### Plaster & Sons

On 16th St.

### Recruitment agency **RECRUITMENT**

On Congress St, between 7th Ave and 10th Ave.

### Volvo truck dealer **DEALER REST SERVICE**

On 6th Ave at **I-10** exit 261.

### Wallbert food warehouse

On 14th St at Granada Ave.

### Wallbert non-food market

On 6th Ave at **I-10** exit 261.

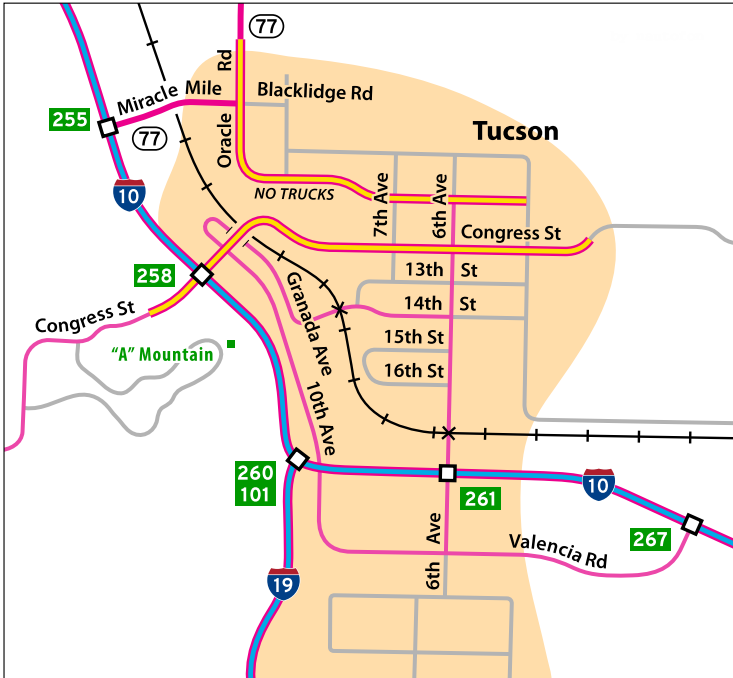


Figure 1.2: Street name map of Tucson, Arizona

# Yuma

## Eddy's

North of 16th St in downtown Yuma.

## Garage **GARAGE**

On 16th Ave east of **US 95**.

## Peterbilt truck dealer **DEALER REST SERVICE**

On 16th Ave east of **US 95**.

## Plaster & Sons

By Arizona Ave south of 16th St.

## Rail Export

North of 16th St in downtown Yuma.

## Sunshine Crops

On **US 95**, north of **I-8** exit 2.

## Truck stop **GAS REST WEIGH**

On 16th Ave at **US 95**.

## Voltison Motors

On Arizona Ave north of 16th St.

## Wallbert **SPECIAL TRANSPORT**

On Arizona Ave south of 16th St.

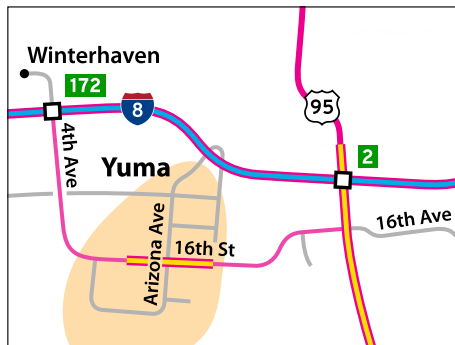


Figure 1.3: Street name map of Yuma, Arizona

# Colorado

## Alamosa

### Avalanche Steel

Off **US 160** to the north at the truck stop.

### Bitumen

On **US 160** 6th St, east of **US 285** .

### Drake Car Dealer

On Craft Dr, south of **US 160** **US 285** Main St.

### Garage **GARAGE**

Off **US 160** to the south at the truck stop.

### HMS Machinery

Off **US 160** to the north at the truck stop.

### Recruitment agency **RECRUITMENT**

On **US 160** 6th St.

### Steeler

In Monte Vista on **US 285** .

### Truck stop **GAS REST SERVICE**

On **US 160** , east in Alamosa.

### Voltison Motors

On Craft Dr, south of **US 160** **US 285** Main St.

### Wallbert

On **US 160** **US 285** Main St at Craft Dr.

### Western Star truck dealer **DEALER REST SERVICE**

On Craft Dr, south of **US 160** **US 285** Main St.

## Burlington

### Bushnell Farms

By **US 385**, just south of the truck stop.

### Drake Car Dealer

On **US 385** Rose Ave.

### Gallon Oil underground tank **GAS REST SERVICE WEIGH**

At the Phoenix truck stop on **US 385** by **I-70** exit 437.

### NAMIQ

By **US 385** at the railroad crossing.

### Sunshine Crops farm **SPECIAL TRANSPORT**

Off **US 385** in northeastern Burlington.

### Sunshine Crops garage

On **US 385** Lincoln St.

## Colorado Springs

### 42 Print

On Cascade Ave north of Fillmore St, off **I-25** exit 145 to the east.

### Drake Car Dealer

On **SH 21** Powers Blvd north of **US 24**. Use **I-25** exit 139.

### Gallon Oil underground tank **GAS REST**

At the NAF gas station on Aeroplaza Dr by **US 24** Powers Blvd.  
Use **I-25** exit 139.

### Garage **GARAGE**

Off Cascade Ave north of Fillmore St. Use **I-25** exit 145.

### Mack truck dealer **DEALER REST SERVICE**

By Cascade Ave north of Fillmore St. Use **I-25** exit 145.

### NAMIQ **MULTIPLE REST**

Accessed from **SH 67**, 15 miles south of **US 24** through **Divide**. A warehouse with a rest area is accessed from the north and a quarry is further south.

### Sell Goods

By Aero plaza Dr, off **US 24** Powers Blvd to the east. Use **I-25** exit 139.

### Wallbert market

On Moreno Ave at 8th St, south of **US 24** off **I-25** exit 141.

### Wallbert warehouse

Off **US 24** Powers Blvd to the east. Use **I-25** exit 139.

## Denver

### Bitumen

On the westbound ramp at **I-70** exit 232 for **US 40** .

### Denver Air Cargo

Off Jackson Gap St at the airport. Use **I-70** exit 284/285.

### Gallon Oil underground tank **GAS REST WEIGH**

At the Haulett truck stop on 32nd Ave in **Aurora**, off **I-70** exit 285.

### Garage **GARAGE**

On Josephine St, off **I-70** exit 275.

### International truck dealer **DEALER REST SERVICE**

On 32nd Ave in **Aurora**, off **I-70** exit 285.

### Rail Export **SPECIAL TRANSPORT**

On York St, off **I-70** exit 275.

### Recruitment agency **RECRUITMENT**

By 32nd Ave in **Aurora**, off **I-70** exit 283.

### Sell Goods

On 32nd Ave in **Aurora**, off **I-70** exit 285.

### USBB

On 40th Ave at York St, off **I-70** exit 275.

### Ultimus **SPECIAL TRANSPORT**

On the tarmac past the Air Cargo terminal off Jackson Gap St.  
Use **I-70** exit 284/285.

### Vitas Power

Accessed from **SH 71** , 10 miles north of **Limon**.



### Wallbert market

On **SH 30** Hampden Ave at Locust St in southern Denver, off **I-25** exit 201.

### Wallbert warehouse

On 32nd Ave in Aurora, off **I-70** exit 285.

## Durango

### Drake Car Dealer

On Dominguez Dr, northeast of **US 160** **US 550** Camino Del Rio.

### Gas station **GAS REST**

On Dominguez Dr, northeast of **US 160** **US 550** Camino Del Rio.

### Home Store

On **US 160** **US 550** Camino Del Rio at Dominguez Dr.

### Tidbit

On **US 550** Camino Del Rio at 9th St.

### Truck service **SERVICE REST**

On Dominguez Dr, northeast of **US 160** **US 550** Camino Del Rio.

### Wallbert

On **US 160** **US 550** Camino Del Rio at Dominguez Dr.

## Fort Collins

*The location descriptions for Fort Collins have not yet been field checked in ATS by the author.\* Use with caution.*

### Avalanche Steel

On **US 287** College Ave, north in Fort Collins.

### Bitumen

In Loveland on **US 287** Lincoln Ave, north of **US 34** .

### Bushnell Farms **MULTIPLE**

Off **US 287** to the southwest just north of Fort Collins. A livestock auction site is next to the highway, and a farm is further down the highway and off to the left.<sup>†</sup>

### Farmer's Barn

On Vine Dr, off **US 287** College Ave to the east. From **SH 14**, turn right.

### Freightliner truck dealer **DEALER REST SERVICE**

In Loveland by **US 287** north of **US 34**.

### Garage **GARAGE**

On Vine Dr, off **US 287** College Ave to the east.

### Gas station **GAS**

On **US 287** College Ave at Vine Dr, north of **SH 14**.

### Home Store

On Lemay Ave at Vine Dr, north of **SH 14** Mulberry St.

### Recruitment agency **RECRUITMENT**

In Loveland on **US 287** north of **US 34**.

### Rest area **REST**

On Lemay Ave north of **SH 14** Mulberry St.

### Sell Goods

In Loveland on **US 287** north of **US 34**.

### Sunshine Crops

Accessed from **SH 1** Terry Lake Rd, off **US 287** to the northeast just north of Fort Collins.

### Wallbert

On Lemay Ave at **SH 14** Mulberry St.

## Grand Junction

### Bushnell Farms

On **SH 139** in Loma, off **I-70** exit 15.

### Drake Car Dealer

On **US 50**, southeast of **I-70** exit 26.

### Gallon Oil underground tank **GAS REST WEIGH**

At the Haulett truck stop by **I-70** exit 19.

### Home Store

Off **US 6** **US 50** to the northeast at Donut Planet.

### Sell Goods

Off **US 6** opposite the Driverse truck stop by **I-70** exit 26.

### Volvo truck dealer **DEALER REST SERVICE**

Past the Haulett truck stop by **I-70** exit 19.

### Wallbert

Off **US 6** **US 50** to the northeast at Dream Burger.

## Lamar

### Bushnell Farms

By **US 50** at **US 287**, west of Lamar. Accessed from the frontage road to the south.

### Farmer's Barn

On Maple St, off **US 50** **US 287** Main St to the east.

### Gallon Oil underground tank **GAS REST**

At the Phoenix truck stop on Maple St at **US 50** **US 287** Main St.

### Garage **GARAGE**

Off **US 50** **US 287** to the northeast, between Lamar and the weigh station to the west.

### Sell Goods

Off **US 50** **US 287** to the northeast, between Lamar and the weigh station to the west.

### Sunshine Crops

Southeast of Lamar, past the Wallbert off **US 50** **US 385**.

### Truck stop **GAS REST WEIGH**

On Ave Colonia at **US 50** **US 287** Main St.

### Wallbert

By **US 50** **US 385** Olive St.

## Montrose

### Deepgrove

On 6530 Rd off **US 50** San Juan Ave.

### Drake Car Dealer

On Grand Ave, west of **US 50** Townsend Ave.

### Farmer's Barn

On **US 550** Townsend Ave.

### Garage **GARAGE**

Off **US 50** Townsend Ave to the west.

### NAMIQ

At **Camp Bird**, accessed from **US 550** outside **Ouray**, 30 miles south of Montrose.

### Peterbilt truck dealer **DEALER REST SERVICE**

On **US 50** San Juan Ave at 6530 Rd.

### Truck stop **GAS REST WEIGH**

On **US 50** Townsend Ave.

### Voltison Motors

On **US 50** Townsend Ave.

### Wallbert

Off **US 550** Townsend Ave to the west opposite Donut Planet.

## Pueblo

### Avalanche Steel

On Northern Ave, off **I-25** exit 97.

### Deepgrove

On Northern Ave, off **I-25** exit 97.

### Drake Car Dealer

On **US 50**, off **I-25** exit 101.

### Gallon Oil underground tank **GAS REST SERVICE WEIGH**

At the Phoenix truck stop on Drew Dix Pkwy, off **I-25** exit 104.

### HMS Machinery

On Elizabeth St, between Drew Dix Pkwy and **US 50** off **I-25** exit 101.

### Home Store

On **US 50**, off **I-25** exit 101.

### Kenworth truck dealer **DEALER REST SERVICE**

On **US 50**, off **I-25** exit 101.

### Vitas Power construction site

By **US 350**, halfway between **La Junta** and **Trinidad**.

### Vitas Power factory **SPECIAL TRANSPORT**

Off **I-25** exit 91.

### Wallbert

By **SH 47**, off **I-25** exit 101.

## Rangely

### Avalanche Steel

Off **SH 64**.

### Drake Car Dealer

On **SH 64**.

### Gallon Oil **MULTIPLE**

Accessed from **SH 64** just north of Rangely. An oil drilling site is to the right and a storage facility is to the left.<sup>†</sup>

### Tidbit

By **SH 64**.

### Gas station **GAS REST**

In **Dinosaur** on **US 40**.

## Steamboat Springs

### Deepgrove

Accessed from **SH 131**, 20 miles south of Steamboat Springs.

### Garage **GARAGE**

On Elk River Rd, north of **US 40** Lincoln Ave.

### Gas station **GAS**

On Elk River Rd at **US 40** Lincoln Ave.

### HMS Machinery

Accessed from **SH 13**, 10 miles south of **Craig**.

### Plaster & Sons

On Mt Werner Rd, north of **US 40**.

### Rest area **REST**

Next to the Wallbert off Mt Werner Rd, north of **US 40**.

### Sell Goods

On 13th St, off **US 40** Lincoln Ave to the south.

### Truck service **SERVICE**

On 13th St, off **US 40** Lincoln Ave to the south.

### Voltison Motors

On **US 40** Lincoln Ave at Elk River Rd.

### Wallbert

Off Mt Werner Rd, north of **US 40**.

## Sterling

### Bushnell Farms **REST**

Accessed from **US 34**, 10 miles west of **US 385** through **Wray**.

### Farmer's Barn

In the industrial area south of the railroad tracks. From **US 6**, take Main St south and turn left at the end.

### Garage **GARAGE**

In the industrial area south of the railroad tracks. From **US 6**, take Main St south and turn left at the end.

### Global Mills

Off **US 6**, west in Sterling.

### Home Store

On **SH 14** Main St.

### Steeler **SPECIAL TRANSPORT**

In the industrial area south of the railroad tracks. From **US 6**, take Main St south and turn left at the end.

### Sunshine Crops

Accessed from **US 385**, 25 miles south of **Julesburg** off **I-76** exit 180.

### Truck stop **GAS REST WEIGH**

On **US 6** southeast of **I-76** exit 125.

### Wallbert

On **SH 14** Main St.

---

External sources used for the state of Colorado:

\* ATS IRL Map by *Bedavid*: Fort Collins

<https://forum.scssoft.com/viewtopic.php?t=285700>

† Slippy Map for ATS by *truckermudgeon*: Fort Collins, Rangely

<https://forum.scssoft.com/viewtopic.php?t=318267>

# Idaho

## Boise

### Charged

On Technology Way off **SH-21** Gowen Rd, east in Boise.

### Deepgrove **SPECIAL TRANSPORT**

On the south side of Federal Way, off **SH-21** Gowen Rd. From **I-84** exit 57 turn north, then west.

### Farmer's Barn

On the east side of **SH-55** Eagle Rd, by the railroad crossing.

### Garage **GARAGE**

On Gowen Rd. From **I-84** exit 57 follow signs for Gowen Field.

### International truck dealer **DEALER REST SERVICE**

Between Gowen Rd and Broadway Ave, south in Boise.

### Olthon Homes

On Federal Way off **SH-21** Gowen Rd. From **I-84** exit 57 turn north, then west.

### Plaster & Sons building construction

Between **US 20** Front St and **US 20** Myrtle St in downtown Boise.

### Plaster & Sons house construction

Accessed from Island Woods Dr, off **SH-55** Eagle Rd to the west.

### Recruitment agency **RECRUITMENT**

Off Broadway Ave opposite the truck stop.

### Truck stop **GAS REST SERVICE WEIGH**

On Broadway Ave by **I-84** exit 54.

### Wallbert

On Gowen Rd. From **I-84** exit 57 follow signs for Gowen Field.



## Coeur d'Alene

### Avalanche Steel

Off **I-90** exit 11 to the north.

### Deepgrove

Accessed from **US 95** opposite Putnam Rd, 40 miles south of Coeur d'Alene.

### Drake Car Dealer

By **US 95**, just north of **I-90** exit 12.

### Garage **GARAGE**

Off **I-90** exit 11 to the north. Opposite the entrance to Avalanche Steel.

### HMS Machinery

On Seltice Way, off Northwest Blvd to the west.

### Home Store

Off **US 95**, northeast of **I-90** exit 12.

### Plaster & Sons house construction

In Fernan, off **I-90** exit 15.

### Plaster & Sons warehouse construction

In the west of the commercial area north of **I-90** exit 11.

### Recruitment agency **RECRUITMENT**

Off **US 95**, northeast of **I-90** exit 12.

### Sea Horizon

On Marina Dr, off **US 95** south of Coeur d'Alene.

### Truck stop **GAS REST SERVICE**

On Coeur d'Alene Lake Dr at Sherman Ave, off **I-90** exit 15.

### Wallbert

On Sherman Ave at 15th St, off **I-90** exit 15.

## Grangeville

### Coastline Mining

Off **SH-13** to the south, just east of Grangeville.

### Deepgrove sawmill

On **US 95**, just north of Grangeville.

### Deepgrove timber harvest site

Off **US 12** to the north between **Kooskia** and **Kamiah**.

### Farmer's Barn

On County Rd, accessed from **US 95** in the north of Grangeville.

### HMS Machinery

On County Rd, accessed from **US 95** in the north of Grangeville.

### Sell Goods

On **SH-13**, just east of Grangeville.

### Sunshine Crops

Off **SH-13** to the south, just east of Grangeville.

### Truck stop **GAS REST**

At the intersection of **US 95** and **SH-13**.

### Wallbert

On **SH-13** Main St.

## Idaho Falls

### Charged

On Sunnyside Rd, between Holmes Ave and Yellowstone Ave, just southeast of downtown.

### Gallon Oil underground tank **GAS REST SERVICE WEIGH**

At the Phoenix truck stop by **I-15** exit 113.

### Garage **GARAGE SPECIAL TRANSPORT**

Off **US 20 Bus** Holmes Ave to the west. Use **I-15** exit 119 and **US 20** exit 310.

### HMS Machinery

By the airport, off **I-15** exit 119.

### Home Store

On Holmes Ave, between 7th St and Sunnyside Rd, in the southeast of Idaho Falls.

### Peterbilt truck dealer **DEALER REST SERVICE**

By **I-15** exit 113, opposite the Haulett truck stop.

### Plaster & Sons garage

On Yellowstone Ave, between Broadway St and Sunnyside Rd, just south of downtown.

### Plaster & Sons house construction

On Rollandet Ave, between 7th St and Sunnyside Rd, in the southeast of Idaho Falls.

### Recruitment agency **RECRUITMENT**

On **US 20**, off **I-15** exit 118.

### Voltison Motors

Off **US 20 Bus** Holmes Ave to the west, just north of the **US 26** junction. Use **I-15** exit 119 and **US 20** exit 310.

## Ketchum

### Bitumen

Accessed from Saddle Rd, northwest in Ketchum.

### Eddy's

Southeast in Ketchum.

### Plaster & Sons

In **Sun Valley**, east of Ketchum.

### Sell Goods

Accessed from Saddle Rd, northwest in Ketchum.

*The closest rest area is located at the junction of **SH-75** and **US 20**. A truck stop offering gas is further south in **Twain Falls** (→ p. ID-7).*

## Lewiston

### Avalanche Steel

By the Page & Price Paper plant. Accessed from **US 12** to the south, just east of downtown.

**Farmer's Barn** **SPECIAL TRANSPORT**

In the Port Districts, off **SH-128** at the Old Spiral Highway.

**Page & Price Paper**

Accessed from **US 12** to the south, just east of downtown.

**Steeler**

In the Port Districts, off **SH-128** at the Old Spiral Highway.

**Voltison Motors**

By **US 12**, just northeast of downtown.

**Western Star truck dealer** **DEALER** **GAS** **REST** **SERVICE** **WEIGH**

At the truck stop on the joint section of **US 12** and **US 95**.

## Nampa

**Darchelle Uzau**

On Chicken Dinner Rd at **SH-55** Karcher Rd, off **I-84 Bus**.

Use **I-84** exit 38.

**Farmer's Barn**

On **SH-55** Karcher Rd, off **I-84 Bus**. Use **I-84** exit 38.

**Sunshine Crops**

On Can-ada Rd at **US 20** **US 26** Chinden Blvd, off **I-84** exit 38 to the north.

**Wallbert**

Off Idaho Center Blvd to the east, by **I-84** exit 38.

*The closest truck stop with gas station and rest area is located in **Boise** (→ p. ID-1) by **I-84** exit 54.*

## Pocatello

**Chemso**

Off **US 30** Garrett Way, just south of **I-86** exit 58.

**Coastline Mining**

Accessed from Merrill Rd, off **I-15** exit 47.

### **Drake Car Dealer**

By McKinley Ave, off **US 30** Gould St to the southwest.

### **Plaster & Sons**

By **I-15** exit 67. Turn north opposite the gas station, then take the next left turn.

### **Rail Export**

Off **US 30** Garrett Way, south of **I-86** exit 58.

### **Sunshine Crops** **REST**

Off **I-86** exit 58 to the north.

### **Truck stop** **GAS REST WEIGH**

Southwest of **I-86** exit 58.

## **Salmon**

### **Bushnell Farms**

On **US 93**, just north of Salmon.

### **Coastline Mining**

Off **US 93** Main St to the north, between the Salmon River bridge and the **SH-28** junction.

### **Drake Car Dealer**

On **US 93**, in the south of Salmon.

### **Farmer's Barn**

On **SH-28**.

### **Garage** **GARAGE**

Off **US 93**, in the north of Salmon.

### **Gas station** **GAS REST**

The NAF on **US 93**.

### **Wallbert**

North of the junction of **US 93** and **SH-28**.

## Sandpoint

### Coastline Mining **REST** **WEIGH**

On Baldy Mountain Road. From **US 2** **US 95** take Schweitzer Cutoff west, then turn south at the roundabout.

### Deepgrove **MULTIPLE** **REST**

Off Baldy Mountain Road (sawmill with rest area to the south, logging site to the north). From **US 2** **US 95** take Schweitzer Cutoff west, then turn south at the roundabout.

### Farmer's Barn

At the end of Schweitzer Cutoff, west of **US 2** **US 95**.

### HMS Machinery **REST**

On Baldy Mountain Road. From **US 2** **US 95** take Schweitzer Cutoff west, then turn south at the roundabout.

### Home Store

On Kootenai Cutoff, east of **US 2** **US 95**.

### Plaster & Sons

North of Schweitzer Cutoff, off **US 2** **US 95** to the west.

### Truck stop **GAS** **REST**

At **US 2** **US 95** and Schweitzer Cutoff.

### Wallbert

On Larch Street, off **US 2** to the west.

## Twin Falls

### Coastline Mining cement plant

On **US 30** **US 93 Bus** Addison Ave.

### Coastline Mining storage **WEIGH**

Off **US 93**, just north of the **US 30** interchange.

### Gallon Oil underground tank **GAS** **REST** **SERVICE** **WEIGH**

At the Haulett truck stop, off **US 93** by **I-84** exit 173.

### Garage **GARAGE**

On Eastland Dr at Kimberly Rd, in the southeast of Twin Falls.

**Home Store**

On the east side of **US 93 Bus** Blue Lakes Blvd.

**Mack truck dealer** **DEALER REST SERVICE**

On Kimberly Rd at Eastland Dr, in the southeast of Twin Falls.

**Plaster & Sons**

On Elizabeth Blvd at Eastland Dr, in the east of Twin Falls.

**Recruitment agency** **RECRUITMENT**

On Eastland Dr, in the east of Twin Falls.

**Sell Goods**

On Orchard Dr, southwest of downtown.

**Sunshine Crops** **SPECIAL TRANSPORT**

On 3700 N, off **US 93** southwest of Twin Falls.

**Wallbert**

On Fillmore St, off **US 93** .

# Kansas

## Colby

*The location descriptions for Colby have not yet been field checked in ATS by the author.\* Use with caution.*

### Epro Gas

On **K-25** south of **I-70** .

### Farmer's Barn

On **K-25** at Davis Ave, north of **I-70** .

### Golden Meadows

On **K-25** south of **I-70** .

### Grand Pastures

On Country Club Dr, off **US 24** 4th St to the south in east Colby.

### Nielsen Roads depot

On **K-25** north of **I-70** .

### Nielsen Roads roadworks

By **US 24** 4th St.

### Pickit

On **US 24** 4th St at Lake Ave.

### Vortex underground tank **GAS REST SERVICE**

At the Gallon Oil truck stop by **I-70** exit 53.

### X-Tech Machinery **SPECIAL TRANSPORT**

On Horton Ave off **K-25** to the east, south of **I-70** .



## Dodge City

*The location descriptions for Dodge City have not yet been field checked in ATS by the author.\* Use with caution.*

### **Epro Gas**

On **US 50** just east of Dodge City.

### **Equos Power**

On **US 400** at Trail St in southeast Dodge City.

### **Farmer's Barn**

On Trail St in southwest Dodge City.

### **Global Mills** **MULTIPLE**

On Trail St, the truck route in south Dodge City. A food plant is opposite the truck stop and a grain elevator is adjacent to the west.

### **Golden Meadows**

Off **US 400** in southeast Dodge City.

### **Grand Pastures**

On Trail St, the truck route in south Dodge City.

### **International truck dealer** **DEALER** **REST** **SERVICE**

On Wyatt Earp Blvd at **US 56** **US 283** in central Dodge City.

### **Johnson & Smith** **SPECIAL TRANSPORT**

On Trail St at 2nd Ave in south Dodge City.

### **Truck stop** **GAS** **REST**

On Wyatt Earp Blvd at **US 56** **US 283** in central Dodge City.

### **Vitas Power**

Accessed from **US 50**, 10 miles east of Dodge City.

### **Wallbert**

On Central Ave at **US 50**.

## Emporia

*The location descriptions for Emporia have not yet been field checked in ATS by the author.\* Use with caution.*

### **Equos Power**

On Overlander Rd, off **US 50** to the south just west of Emporia.

### **Faraday**

By South Ave east of Prairie St, off **US 50** 6th Ave to the south.

### **Global Mills food plant** **REST**

By Prairie St, off **US 50** 6th Ave to the south.

### **Global Mills grain elevator** **REST**

By Graphic Arts Rd, off **US 50** to the south.

### **Grand Pastures** **REST**

Accessed from **US 50**, 15 miles west of Emporia.

### **Johnson & Smith** **REST**

By South Ave east of Prairie St, off **US 50** 6th Ave to the south.

### **Kenworth truck dealer** **DEALER REST SERVICE**

On Overlander Rd, off **US 50** to the south just west of Emporia.

### **Myroo**

On Overlander Rd, off **US 50** to the south just west of Emporia.

### **NAMIQ** **REST**

Accessed from **US 50**, 30 miles west of Emporia.

### **Vortex underground tank** **GAS REST**

At the Haulett truck stop on **US 50** just west of Emporia.

### **Wallbert** **REST**

On 15th Ave at Industrial Rd in north Emporia.

## Garden City

*The location descriptions for Garden City have not yet been field checked in ATS by the author.\* Use with caution.*

### Equos Power

On **US 50** **US 400** Fulton St west of **US 83** in east Garden City.

### Flavorfair

On Jennie Barker Rd, off **US 50** **US 400** Fulton St to the south in east Garden City.

### Garage **GARAGE**

On Mary St west of **US 83 Bus** Taylor Ave in north Garden City.

### Grand Pastures

Off **US 83 Bus** Taylor Ave to the west in north Garden City.

### Peterbilt truck dealer **DEALER** **REST** **SERVICE**

On Mary St west of **US 83 Bus** Taylor Ave in north Garden City.

### Pickit

On Schulman Ave, off **US 83** **US 50** **US 400** to the east.

### Taylor

On Mary St east of **US 83 Bus** Taylor Ave in north Garden City.

### Vitas Power

Accessed from **US 83** south of Garden City.

### Vortex underground tank **GAS** **REST** **SERVICE**

At the Aron truck stop on **US 83** at **US 50** **US 400** north of Garden City.

## Hays

*The location descriptions for Hays have not yet been field checked in ATS by the author.\* Use with caution.*

### Alis Cars

By 45th St off **US 183** to the east, north of **I-70**.

### Central Civil Works

Off **US 183** to the east, north of the railroad crossing in south Hays.

**Deep Wells**

On Feedlot Rd, accessed from **US 183** 5 miles north of Hays.

**Electravolt**

On Old Highway 40 Bypass, off **US 183** to the east in south Hays.

**Flavorfair**

On Old Highway 40 Bypass, off **US 183** to the east in south Hays.

**Garage** **GARAGE**

By 41st St off **US 183** to the east, north of **I-70** .

**Gas station** **GAS**

On 41st St at **US 183** by **I-70** .

**Grand Pastures**

On Feedlot Rd, accessed from **US 183** 5 miles north of Hays.

**Myroo**

On 33rd St off **US 183** to the east, south of **I-70** .

**Nielsen Roads**

By 27th St at Main St, off **US 183** to the west.

**Petrolucent**

On **US 183** , 10 miles north of Hays.

**Pickit**

On Main St at 7th St, off **US 183** to the west.

**Recruitment agency** **RECRUITMENT**

On **US 183** Vine St.

**Steeler**

By **US 183** just north of Hays.

**Volvo truck dealer** **DEALER** **REST** **SERVICE**

On 45th St off **US 183** to the east, north of **I-70** .

**Wallbert**

By Mopar Dr off **US 183** to the west, north of **I-70** .

## Hutchinson

*The location descriptions for Hutchinson have not yet been field checked in ATS by the author.\* Use with caution.*

### Flavorfair

On Halstead St south of 4th Ave in east Hutchinson.

### Global Mills

On Blanchard Ave west of Main St in southwest Hutchinson.

### MWM

On Blanchard Ave west of Main St in southwest Hutchinson.

### NAMIQ **REST**

On Ave G west of Airport Rd in east Hutchinson.

### Nielsen Roads

By 4th Ave at Maple St.

### Page & Price Paper

On 4th Ave west of Airport Rd in east Hutchinson.

### Pickit

On 4th Ave at Plum St.

### Truck service **SERVICE REST**

On Blanchard Ave at Main St in southwest Hutchinson.

### Vitas Power

On Ave G west of Airport Rd in east Hutchinson.

### Vortex underground tank **GAS REST**

At the Gallon Oil truck stop on **K-14** **K-96** Main St at **US 50**.

## Junction City

*The location descriptions for Junction City have not yet been field checked in ATS by the author.\* Use with caution.*

### AI Automotive

On Old 40 Hwy off **US 77** to the west, south of **I-70**.

### Alis Cars

By Goldenbelt Blvd off **US 77** **K-18** to the east, north of **I-70**.

### **Avalanche Steel**

Off 13th St east of **K-57** Washington St, in northeast Junction City.

### **Equos Power**

By **US 77** south of **I-70**.

### **Flavorfair**

By Lacy Dr off **US 77** **K-18** to the west, north of **I-70**.

### **Global Mills**

On 13th St east of **K-57** Washington St, in northeast Junction City.

### **MWM**

Off 13th St east of **K-57** Washington St, in northeast Junction City.

### **Taylor**

On 6th St at Madison St, north of **I-70**.

### **Vortex underground tank** **GAS** **REST** **SERVICE**

At the Gallon Oil truck stop by **I-70** exit 295.

## **Kansas City**

*The location descriptions for Kansas City have not yet been field checked in ATS by the author.\* Use with caution.*

### **18 Wheels Garage**

On Funston Rd at Fiberglass Rd, west of Fairfax Trfwy off **I-635** exit 8 in northwest Kansas City.

### **Caliber Motors** **MULTIPLE**

On Fairfax Trfwy at Kindleberger Rd in northwest Kansas City, off **I-635** exit 8. The factory is to the right as you enter, the export facility is straight ahead.

### **Equos Power**

North of Kindleberger Rd in northwest Kansas City, off **I-635** exit 8.

### **Flavorfair**

On Fairfax Trfwy off **I-70** exit 423 D in northwest Kansas City.

### **GARC Railroads**

Off **I-35** exit 205 to the north, southwest of Kansas City.

**Johnson & Smith** **MULTIPLE**

On **K-32** Kansas Ave at **I-635** exit 3 in southwest Kansas City.

A depot is straight ahead as you enter, a work site is off to the left.

**Mack truck dealer** **DEALER REST SERVICE**

North of Kindleberger Rd in northwest Kansas City, off **I-635** exit 8.

**Recruitment agency** **RECRUITMENT**

By Kindleberger Rd in northwest Kansas City, off **I-635** exit 8.

**Truck stop** **GAS REST SERVICE**

On **K-32** Kansas Ave at **I-635** exit 3 in southwest Kansas City.

## Marysville

*The location descriptions for Marysville have not yet been field checked in ATS by the author.\* Use with caution.*

**Equos Power**

On **US 36** Center St at 12th St.

**Golden Meadows**

On **US 36** in east Marysville.

**Nielsen Roads** **DYNAMIC**

In **Belleville** on **US 36** 35 miles west of Marysville, east of **US 81** .

**Truck stop** **GAS REST**

By **US 81** north of **Belleville**.

**Vitas Power**

Off **K-99** just southeast of Marysville.

## Phillipsburg

*The location descriptions for Phillipsburg have not yet been field checked in ATS by the author.\* Use with caution.*

**Buildmaster**

Off **US 183** in north Phillipsburg.

**Equos Power**

On **US 183** in north Phillipsburg.

### **Farmer's Barn**

On **US 36** at **US 183** in east Phillipsburg.

### **Gas station** **GAS** **REST**

On **US 183** at **US 36** in east Phillipsburg.

### **Golden Meadows**

In Oberlin on **US 83** north of **US 36**, 55 miles west of Phillipsburg,.

## **Pittsburg**

### **18 Wheels Garage**

Off **US 69** to the west just south of Pittsburg.

### **42 Print**

Off Atkinson Ave in northeast Pittsburg, in the Pittsburg Regional Industrial Park.

### **Golden Meadows**

Off **US 69** to the west just south of Pittsburg.

### **Heartwood Furniture**

Off Atkinson Ave in northeast Pittsburg, in the Pittsburg Regional Industrial Park.

### **Home Store**

West of **US 69 Bus** Broadway St in north Pittsburg.

### **NAMIQ cement plant** **REST** **WEIGH**

Accessed from **US 54**, 30 miles east of **Yates Center**, northwest of Pittsburg.

### **NAMIQ storage** **REST** **WEIGH**

Accessed from **K-126**, 5 miles west of Pittsburg.

### **Nielsen Roads**

In the Waffletopia parking lot, east of **US 69 Bus** Broadway St in north Pittsburg.

### **Steeler**

Off Atkinson Ave in northeast Pittsburg, in the Pittsburg Regional Industrial Park.



**Truck service** **SERVICE**

Off Atkinson Ave in northeast Pittsburg, in the Pittsburg Regional Industrial Park.

**Vortex underground tank** **GAS** **REST**

At the Gallon Oil truck stop on **K-171** at **US 69** **US 400**.

## Salina

*The location descriptions for Salina have not yet been field checked in ATS by the author.\* Use with caution.*

**Central Civil Works**

On Front St at Pacific Ave in northeast Salina.

**Electravolt**

Off 9th St to the east, southeast of **I-135** exit 89.

**Equos Power**

On Woodland Ave at 9th St in north Salina.

**Flavorfair**

On Centennial Rd at Schilling Rd, off **I-135** exit 89 to the west.

**Garage** **GARAGE**

Off 9th St to the east, southeast of **I-135** exit 89.

**Global Sky**

North of Schilling Rd at the airport, off **I-135** exit 89 to the west.

**Recruitment agency** **RECRUITMENT**

On Centennial Rd at Schilling Rd, off **I-135** exit 89 to the west.

**Taylor**

On Santa Fe Ave at Elm St.

**Vortex underground tank** **GAS** **REST**

At the Driverse truck stop by **I-70** exit 252 in northeast Salina.

**Vortex refinery**

Off **K-61** in **McPherson**, accessed from **I-135** south of Salina.

**Wallbert**

On Schilling Rd at 9th St, by **I-135** exit 89.

**Western Star truck dealer** **DEALER** **REST** **SERVICE**

By **K-143** 9th St, north of **I-70** exit 252 in northeast Salina.

## Topeka

*The location descriptions for Topeka have not yet been field checked in ATS by the author.\* Use with caution.*

### Alis Cars

Off 42nd St southeast of Burlingame Rd in south Topeka.

### Faraday

Off 42nd St southeast of Burlingame Rd in south Topeka.

### Flavorfair factory **REST**

Off Gary Ormsby Dr to the north, east of **US 75** in south Topeka.

### Flavorfair grain silo

North of Lower Silver Lake Rd off **US 75** in north Topeka.

### Garage **GARAGE**

On 42nd St southeast of Burlingame Rd in south Topeka.

### Home Store

By 21st St in west Topeka, off **I-470** exit 2 to the west.

### Nielsen Roads

On 42nd St southeast of Burlingame Rd in south Topeka.

### Recruitment agency **RECRUITMENT**

By 42nd St southeast of Burlingame Rd in south Topeka.

### Truck service **SERVICE REST**

On 42nd St southeast of Burlingame Rd in south Topeka.

### Vortex underground tank **GAS REST**

At the Phoenix truck stop on Lower Silver Lake Rd off **US 75** in north Topeka.

### Walden's

On Lower Silver Lake Rd off **US 75** in north Topeka.

### Wallbert

By 21st St in west Topeka, off **I-470** exit 2 to the west.

### X-Tech Machinery **SPECIAL TRANSPORT**

Off 42nd St southeast of Burlingame Rd in south Topeka.

## Wichita

*The location descriptions for Wichita have not yet been field checked in ATS by the author.\* Use with caution.*

### AI Automotive **GAS REST**

South of Wassall St, off **K-15** Southeast Blvd to the west in south Wichita.

### Alis Cars

On the east side of Wichita Sky Harbor in west Wichita.

### Buildmaster

On 37th St off Hydraulic Ave in north Wichita.

### Darwing **REST SPECIAL TRANSPORT**

Off **I-35** exit 45 in southeast Wichita.

### Equos Power

South of Wassall St, off **K-15** Southeast Blvd to the west in south Wichita.

### Freightliner truck dealer **DEALER REST SERVICE**

Between 29th St and 37th St in north Wichita.

### Garage **GARAGE**

On Hydraulic Ave at 37th St in north Wichita.

### Gas station **GAS**

On Hydraulic Ave in north Wichita.

### Global Sky **REST**

On the west side of Wichita Sky Harbor in west Wichita.

### MWM

On Broadway Ave off 29th St in north Wichita.

### Recruitment agency **RECRUITMENT**

At Wichita Sky Harbor in west Wichita.

### Technoma

Between 29th St and 37th St in north Wichita.

### Ultimus

At Wichita Sky Harbor in west Wichita.

**Wallbert** **REST**

On Taft St, off Ridge Rd to the west in west Wichita.

**Wichita Sky Harbor** **REST**

Off **US 54** **US 400** in west Wichita.

---

External sources used for the state of Kansas:

- \* ATS IRL Map by *Bedard* and Slippy Map for ATS by *truckermudgeon*:  
Colby, Dodge City, Emporia, Garden City, Hays, Hutchinson, Junction City,  
Kansas City, Marysville, Phillipsburg, Salina, Topeka, Wichita  
<https://forum.scssoft.com/viewtopic.php?t=285700>  
<https://forum.scssoft.com/viewtopic.php?t=318267>

# Montana

## Billings

*The location descriptions for Billings have not yet been field checked in ATS by the author.\* Use with caution.*

### 18 Wheels Garage

On Frontage Rd northwest of **I-90** exit 455.

### Bushnell Farms

On Frontage Rd northwest of **I-90** exit 455.

### Chemso

On 1st Ave, off **MT 3** 27th St to the east.

### Gallon Oil underground tank **GAS REST**

The Phoenix truck stop in **Hardin** by **I-90** exit 495.

### Garage **GARAGE**

On Frontage Rd northeast of **I-90** exit 452.

### Global Mills

On 1st Ave at **MT 3** 27th St.

### Home Store

On **US 87** Main St north of Lake Elmo Dr.

### NAMIQ

Accessed from **US 87**, 20 miles north of Billings.

### Peterbilt truck dealer **DEALER REST SERVICE**

On Frontage Rd northeast of **I-90** exit 455.

### Sell Goods **GAS**

On Frontage Rd northwest of **I-90** exit 455.

### Sweet Beets **WEIGH**

On Sugar Ave at State Ave, off **MT 3** 27th St to the west.

## Bozeman

*The location descriptions for Bozeman have not yet been field checked in ATS by the author.\* Use with caution.*

### Charged

On Frontage Rd, off **I-90** exit 309 to the east.

### Global Mills

On **I-90 Bus** 7th Ave, north of **US 191** Main St.

### MWM

On Griffin Dr off 7th Ave, northeast of **I-90** exit 306.

### NAMIQ **MULTIPLE**

By **US 287** north of **West Yellowstone**. A quarry is located west of the highway, a talc plant is in **Ennis** further on.<sup>†</sup>

### Plaster & Sons

On 19th Ave at College St, off **US 191** Main St to the south.

### Sunshine Crops

By **US 191** outside **Four Corners**.

### Truck service **SERVICE**

On Griffin Dr off 7th Ave, northeast of **I-90** exit 306.

### Truck stop **GAS REST**

In **Four Corners** by **US 191** .

### Walden's

Off 7th Ave, northwest of **I-90** exit 306.

### Wallbert food warehouse

On Frontage Rd, off **I-90** exit 309 to the east.

### Wallbert non-food market

On Oak St at **I-90 Bus** 7th Ave, southeast of **I-90** exit 306.

## Butte

*The location descriptions for Butte have not yet been field checked in ATS by the author.\* Use with caution.*

### Chemso

On Rick Jones Way, off **I-15** exit 119 south of Butte.

### Faraday public utility

On Montana St, by **I-15** **I-90** exit 126.

### Faraday substation

On Bernie's Way off Main St, east of Montana St.

### Gallon Oil underground tank **GAS** **REST**

At the Driverse truck stop by **I-15** **I-90** exit 122.

### NAMIQ storage

On Copper St off Main St, east of Montana St.

### NAMIQ talc plant

In Dillon, off **I-15** exit 56.

### Plaster & Sons building construction

On Copper St off Main St, east of Montana St.

### Plaster & Sons warehouse construction

On Rick Jones Way at German Gulch Rd, off **I-15** exit 119 south of Butte.

### Rail Export **WEIGH** **SPECIAL TRANSPORT**

In the Port of Montana on German Gulch Rd, off **I-15** exit 119 south of Butte.

### Tidbit

On Front St east of Montana St.

### Truck service **SERVICE** **GAS** **REST**

At the Haulett truck stop by **I-15** **I-90** exit 122.

### Wallbert

On Rick Jones Way at German Gulch Rd, off **I-15** exit 119 south of Butte.

## Glasgow

*The location descriptions for Glasgow have not yet been field checked in ATS by the author.\*† Use with caution.*

### Avalanche Steel

On Railroad Aly at 1st St, south of **US 2** in east Glasgow.

### Bushnell Farms

On **MT 24** ( **MT 24W** / **MT 42** ) just south of Glasgow.

### Faraday

At the Fort Peck Dam, accessed from **MT 24** south of Glasgow.

### Global Mills

On Railroad Aly at 2nd St, south of **US 2** in east Glasgow.

### Rest area **REST**

On **US 2** west of Glasgow.

### Sunshine Crops **MULTIPLE**

On **US 2** . A farm is located just west of Glasgow, a garage just east of Glasgow.†

### Tidbit

By **US 2** at 6th St.

### Truck stop **GAS REST**

In **Wolf Point**, on **US 2** east of Glasgow.

## Glendive

*The location descriptions for Glendive have not yet been field checked in ATS by the author.\*† Use with caution.*

### Drake Car Dealer

On **I-94 Bus** Towne St southeast of **MT 16** .

### Gallon Oil underground tank **GAS REST**

At the NAF truck stop on **MT 16** south of **I-94** exit 213.

### Gallon Oil oil storage

On **I-94 Bus** Towne St southwest of **MT 16** .



### Global Mills

Accessed from **MT 16**, 5 miles north of Glendive.

### NAMIQ

By **MT 200S**, west of Glendive.

### Sell Goods

On Merrill Ave at State St by **I-94** exit 215 in northeast Glendive.

### Steeler

On **I-94 Bus** Towne St southwest of **MT 16**.

### Sunshine Crops

On **I-94 Bus** Towne St southwest of **MT 16**.

### Truck stop **GAS REST WEIGH**

On **MT 16** north of **I-94** exit 213.

## Great Falls

*The location descriptions for Great Falls have not yet been field checked in ATS by the author.\* Use with caution.*

### 42 Print

On River Dr, off **US 87** 15th St to the west.

### Farmer's Barn

Off 57th St to the west, north of **US 87** **US 89** 10th Ave.

### Garage **GARAGE**

On 38th St off River Dr, east of **US 87** 15th St.

### Great Falls Cargo Terminal

On the back side of the airport, off **I-15** exit 277 to the northwest.

### HMS Machinery

On 38th St at River Dr, east of **US 87** 15th St.

### Home Store

On Marketplace Dr at 14th St, off **US 89** exit 0 to the south.

### Recruitment agency **RECRUITMENT**

On 38th St at River Dr, east of **US 87** 15th St.

### Steeler

On River Dr at 38th St, east of **US 87** 15th St.

### Truck stop **GAS REST**

By **I-15** exit 277.

### USBB **REST**

By River Dr, off **US 89** 10th Ave to the south.

### Volvo truck dealer **DEALER REST SERVICE**

On Tri Hill Frontage Rd, off **I-15** exit 277 to the southeast.

### Wallbert

On **US 87** **US 89** 10th Ave.

## Havre

*The location descriptions for Havre have not yet been field checked in ATS by the author.\*† Use with caution.*

### Bushnell Farms

Accessed from **US 2** outside **Chester**, 50 miles west of Havre.

### Faraday public utility

On 2nd St, off **US 2** to the south opposite Voltison Motors.

### Faraday substation

Accessed from **US 87** outside **Big Sandy**, 30 miles south of Havre.

### Gallon Oil underground tank **GAS REST**

At the Gallon Oil truck stop in **Chinook**, 20 miles east of Havre.

### Global Mills

On 2nd St at **S-232** 7th Ave.

### Johnson & Smith

On 10th Ave, off **US 2** to the north.

### NAMIQ

Off **S-232** 7th Ave to the northeast.

### Recruitment agency **RECRUITMENT**

On **US 2**.

**Sunshine Crops** **SPECIAL TRANSPORT**

Off **S-232** 7th Ave to the northeast.

**Voltison Motors**

On **US 2**.

**Wallbert**

By **US 2**.

## Helena

**Garage** **GARAGE**

In East Helena, north of **US 287** Prospect Ave.

**Plaster & Sons house construction**

Off **I-15 Bus** Cedar St to the south. Use **I-15** exit 193.

**Plaster & Sons warehouse**

In East Helena, north of **US 287** Prospect Ave.

**Recruitment agency** **RECRUITMENT**

On Fee St.

**Tidbit**

At Fee St and 11th Ave, in the Capitol Area off **I-15** exit 192.

**Truck stop** **GAS** **REST**

On **US 287** Prospect Ave, off **I-15** exit 192 to the east.

**Wallbert food market**

On 18th St, just northeast of **I-15** exit 192.

**Wallbert food warehouse**

On Carter St in the east of Helena.

**Wallbert non-food warehouse**

Accessed from Cedar St, off **I-15** exit 193 to the east.

**Western Star truck dealer** **DEALER** **REST** **SERVICE**

On Carter St at Cedar St, in the east of Helena.

## Kalispell

### Bitumen

On Willow Glen Drive, off **US 93** in southeastern Kalispell.

### Deepgrove

In **Columbia Falls** on 12th Avenue, north of **US 2**.

### Drake Car Dealer

At the intersection of **US 93** and Willow Glen Drive.

### Farmer's Barn

On **US 93** South, between the county courthouse and Cemetery Road, in downtown Kalispell.

### Freightliner truck dealer **DEALER REST SERVICE**

On **US 93**, just south of Kalispell.

### Gallon Oil underground tank **GAS REST**

At the Gallon Oil truck stop outside **Columbia Falls**, at the intersection of **US 2** and **MT 40**.

### Garage **GARAGE**

On Half Moon Road, near the truck stop outside **Columbia Falls**.

### Plaster & Sons building construction

Off **US 2** northeast of Kalispell.

### Plaster & Sons house construction

A new residential area being developed off **US 93 Alt** by its southern terminus. Head south from the roundabout.

### Recruitment agency **RECRUITMENT**

On **US 93** West Idaho Street.

### Sunshine Crops

At the southern split of **US 93** and **US 93 Alt**, east of the highway.

### Wallbert

In **Evergreen** on Sager Lane, south of **US 2**.

## Laurel

### Deepgrove

Northeast in Laurel.

### Gallon Oil

On the east side of **US 212**, south of **I-90**.

### Johnson & Smith

Northeast in Laurel.

### Rail Export **SPECIAL TRANSPORT**

Northeast in Laurel.

### Wallbert

East in Laurel.

*The closest truck stop with gas station and rest area is located in Billings (→ p. MT-1) to the east.*

## Lewistown

*The location descriptions for Lewistown have not yet been field checked in ATS by the author.\*† Use with caution.*

### Bitumen

On Airport Rd, off **US 87** **US 191** Main St to the south.

### Bushnell Farms farm

On Joyland Rd at Hanover Rd off **US 191**, just north of Lewiston.

### Bushnell Farms livestock auction

On Crowley Ave, east of **US 191** 1st Ave.

### Drake Car Dealer

On G St at **US 87** **US 191**.

### MWM

On Corbely Rd off **US 87** to the northeast, just east of Lewiston.

### Plaster & Sons

On **US 87** **US 191** at H St.

### Truck stop **GAS REST SERVICE**

On **US 87** Main St at Prospect Ave.

## Miles City

*The location descriptions for Miles City have not yet been field checked in ATS by the author.\* Use with caution.*

### Bushnell Farms **MULTIPLE**

On **I-94 Bus** west of Miles City. The livestock auction site is right by the road, the farm is a short distance off to the southwest.<sup>†</sup>

### Drake Car Dealer

On Comstock St, off **MT 59** Haynes Ave to the east.

### Farmer's Barn

On River St at **MT 59** 7th St.

### Gallon Oil underground tank **GAS REST SERVICE**

The Driverse truck stop on **MT 59** Haynes Ave by **I-94**.

### Garage **GARAGE**

On **MT 59** 7th St at River St.

### Plaster & Sons

On Haynes Ave at **MT 59** Main St.

### Wallbert

On Stower St at **MT 59** Haynes Ave.

## Missoula

*The location descriptions for Missoula have not yet been field checked in ATS by the author.\* Use with caution.*

### 18 Wheels Garage **GAS**

On **S-474** Old U.S. Highway 10, southwest of **I-90** exit 96.

### Deepgrove **MULTIPLE**

In **Bonner** on **MT 200** east of Missoula, off **I-90** exit 109.

A sawmill is to the left and a logging site in the hills to the right.<sup>†</sup>

### Gallon Oil underground tank **GAS REST**

At the Driverse truck stop by **I-90** exit 109 outside **Bonner**.

### Garage **GARAGE**

On Broadway St, west of **I-90 Bus** **US 93** Reserve St.

### HMS Machinery

By International Dr, off **I-90 Bus** **US 93** Reserve St to the west.

### Kenworth truck dealer **DEALER REST SERVICE**

On **S-474** Old U.S. Highway 10, southwest of **I-90** exit 96.

### Sell Goods

On **I-90 Bus** Broadway St, west of the city center.

### Steeler

On Broadway St, west of **I-90 Bus** **US 93** Reserve St.

### Truck stop **GAS REST WEIGH**

In Lolo, on **US 12** **US 93** south of Missoula.

### Voltison Motors

On Broadway St, east of the city center.

### Walden's

On South Ave, off **US 93** Reserve St to the west.

## Sidney

*The location descriptions for Sidney have not yet been field checked in ATS by the author.\*† Use with caution.*

### Bushnell Farms

On 10th Ave in east Sidney.

### Farmer's Barn

On Holly St at **MT 16** **MT 200** Lewis and Clark Trl.

### Gallon Oil

On **CR 126**, accessed from **MT 16** just west of Sidney.

### Global Mills

On truck route **S-488** 9th Ave in east Sidney.

### Sweet Beets

On **CR 125** Holly St in east Sidney.

### Truck stop **GAS REST SERVICE**

On **MT 16** **MT 200** at **MT 23**.

### Voltison Motors

On **MT 16** **MT 200** Lewis and Clark Trl at 2nd St.

## Thompson Falls

*The location descriptions for Thompson Falls have not yet been field checked in ATS by the author.\*† Use with caution.*

### Deepgrove logging site

Accessed from **MT 200**, close to Thompson Falls. Use **I-90** exit 33.

### Deepgrove sawmill **SPECIAL TRANSPORT**

East of **MT 135** in **St Regis**, off **I-90** exit 33.

### Johnson & Smith

On Pine St / East Ramp, off **MT 200** Main St to the north.

Use **I-90** exit 33.

### Sell Goods

On Pine St at **MT 200** Main St. Use **I-90** exit 33.

### Truck stop **GAS REST**

In **Haugen** by **I-90** exit 16.

### Voltison Motors

On **MT 200** just west of Thompson Falls. Use **I-90** exit 33.

---

External sources used for the state of Montana:

- \* ATS IRL Map by *Bedavid*: Billings, Bozeman, Butte, Glasgow, Glendive, Great Falls, Havre, Lewistown, Miles City, Missoula, Sidney, Thompson Falls  
<https://forum.scssoft.com/viewtopic.php?t=285700>
- † Slippy Map for ATS by *truckermudgeon*: Bozeman, Glasgow, Glendive, Havre, Lewistown, Miles City, Missoula, Sidney, Thompson Falls  
<https://forum.scssoft.com/viewtopic.php?t=318267>



# New Mexico

## Alamogordo

### Eddy's

On the business route, east side.

### Gallon Oil underground tank **GAS**

On the business route, east side, in south Alamogordo.

### International truck dealer **DEALER REST SERVICE**

On the business route, in south Alamogordo.

### Sell Goods

By the southbound lanes of the business route.

### Voltison Motors

Off the business route to the east.

## Albuquerque

### 42 Print

East of 12th St in southwest Albuquerque. Use **I-40** exit 157.

### ABQ Cargo Center

At the airport cargo terminal in southeast Albuquerque. Use **I-25** exit 220.

### Bitumen

South of Montaño St in northwest Albuquerque. Use **I-25** exit 228.

### Charged

Just northwest of **I-25** exit 228, in north Albuquerque.

### Garage **GARAGE**

North of Montaño St in northwest Albuquerque. Use **I-25** exit 228.

### Global Mills

North of Montaño St in northwest Albuquerque. Use **I-25** exit 228.

**HMS Machinery**

West of 12th St in southwest Albuquerque. Use **I-40** exit 157.

**NAMIQ**

Just south of the airport in southeast Albuquerque. Use **I-25** exit 220.

**Peterbilt truck dealer** **DEALER** **REST** **SERVICE**

West of 12th St in southwest Albuquerque. Use **I-40** exit 157.

**Rail Export**

North of Rio Bravo Blvd in southwest Albuquerque. Use **I-25** exit 220.

**Tidbit**

East of Louisiana Blvd in northeast Albuquerque. Use **I-40** exit 162.

**Truck stop** **GAS** **REST**

Off Montgomery Blvd in northeast Albuquerque. Use **I-25** exit 228 or frontage roads.

**Ultimus**

On the tarmac at the airport cargo terminal in southeast Albuquerque. Use **I-25** exit 220.

**Voltison Motors car dealer**

South of Montaño St in northwest Albuquerque. Use **I-25** exit 228.

**Voltison Motors warehouse**

By 12th St in southwest Albuquerque. Use **I-40** exit 157.

**Wallbert** **MULTIPLE**

North of Montaño St in northwest Albuquerque. Use **I-25** exit 228. The non-food warehouse is opposite the garage, the food warehouse to the northeast of it.

## Artesia

### Bushnell Farms

Off **US 285** to the east in south Artesia.

### Charged

In northwest Artesia.

### Chemso **SPECIAL TRANSPORT**

Off **US 82** to the north in east Artesia.

### Gas station **GAS**

On **US 82** at **US 285** .

### Rail Export

Off **US 82** to the north in east Artesia.

### Rest area **REST**

Behind “OK Used Cars,” off **US 285** to the west in north Artesia.

### Truck service **SERVICE**

Off **US 285** to the west in south Artesia.

## Carlsbad

### Gas station **GAS**

On the relief route at Canal St in northeast Carlsbad.

### Plaster & Sons

South of the relief route in northeast Carlsbad, off **US 62** .

### Recruitment agency **RECRUITMENT**

On Canyon St, off **US 62** Greene St to the south.

### Tidbit

On **US 62** Greene St at Canyon St.

### Truck wash **REST**

On **US 62** **US 285** Canal St, west side, at Lea St.

### Voltison Motors dealership

On **US 285** Canal St, east side.

### Voltison Motors warehouse

On Canyon St at Lea St, southeast of **US 62** .

## Clovis

### Global Mills

In southwest Clovis. From **US 70** turn west, then keep left.

### Plaster & Sons

In northeast Clovis, off **US 60** **US 70** **US 84** at the truck stop.

### Rail Export **SPECIAL TRANSPORT**

In southwest Clovis. From **US 70** turn west, then keep right.

### Truck stop **GAS REST SERVICE**

On **US 60** **US 70** **US 84** in east Clovis.

### Wallbert market

In downtown Clovis, off **US 60** **US 84** to the north at the church.

### Wallbert warehouse

In northwest Clovis.

## Farmington

### Eddy's

On Broadway, just east of Lake St.

### Gallon Oil underground tank **GAS REST**

At the Gallon Oil gas station on **US 64 Bus** Main St at Pinon St.

### Garage **GARAGE**

On the truck bypass **US 64** Murray Dr.

### HMS Machinery

On the truck bypass **US 64** Murray Dr, just east of Miller St.

### NAMIQ

On Pinon St, off the truck bypass **US 64** Murray Dr southwest towards Crownpoint.

### Recruitment agency **RECRUITMENT**

On **US 64 Bus** Main St.

### Plaster & Sons **SPECIAL TRANSPORT**

On Pinon St, between **US 64 Bus** Main St and Miller St.

### Volvo truck dealer **DEALER REST SERVICE**

On the truck bypass **US 64** Murray Dr.

## Gallup

### Chemso

On **I-40 Bus** Historic 66 east of Gallup. Use **I-40** exit 26.

### NAMIQ

North of **I-40 Bus** Historic 66.

### Plaster & Sons **MULTIPLE**

North of **I-40 Bus** Historic 66 in west Gallup. A garage is to the west and a warehouse is to the east.

### Rail Export **SPECIAL TRANSPORT**

North of **I-40 Bus** Historic 66.

### Truck service **SERVICE**

On **I-40 Bus** Historic 66 in east Gallup. Use **I-40** exit 26.

### Truck stop **GAS REST WEIGH**

On **I-40 Bus** Historic 66 east of Gallup. Use **I-40** exit 26.

### Wallbert

Off **US 491** Munoz Blvd to the west in north Gallup.

## Hobbs

### Charged

On **US 82** **NM 18** Turner St in north Hobbs.

### Gas station **GAS**

On **NM 218** Bender Blvd at **NM 18** Dal Paso St in east Hobbs.

### Kenworth truck dealer **DEALER REST SERVICE**

On Grimes St between Bender Blvd and Sanger St in west Hobbs.

### Plaster & Sons

On Grimes St off **US 62** **US 180** Marland Blvd in west Hobbs.

### Wallbert food warehouse

On **NM 18** Dal Paso St at Sanger St in east Hobbs.

### Wallbert non-food market

On Turner St at Sanger St in downtown Hobbs.

## Las Cruces

### Bitumen

On **NM 292** Motel Blvd, west side, off **I-10** exit 139.

### Charged

South of Lohman Ave, off **I-25** exit 3 to the west.

### Gallon Oil underground tank **GAS REST SERVICE**

At the Gallon Oil truck stop on **NM 292** Motel Blvd off **I-10** exit 139.

### Garage **GARAGE**

On **US 70** Picacho Ave west of Main St.

### Sell Goods

On Elks Dr in east Las Cruces, off **US 70** Main St to the south.

### Voltison Motors

On University Ave off **I-10** exit 143 (eastbound exit only).

### Wallbert food warehouse

On Elks Dr in east Las Cruces, off **US 70** Main St to the south.

### Wallbert non-food market

By Lohman Ave, off **I-25** exit 3 to the west.

## Raton

### Bitumen

On Cimarron Ave at **I-25 Bus** 2nd St.

### NAMIQ **MULTIPLE**

Off **I-25 Bus** to the west just south of **US 64** Clayton Rd. There are three NAMIQ facilities here; from east to west: storage site, cement plant, and quarry.

### Plaster & Sons

Off **I-25 Bus** to the west just south of **US 64** Clayton Rd.

### Rail Export

Between Cimarron Ave and Cook Ave, off **I-25 Bus** 2nd St to the east.

**Truck service** **SERVICE**

On Cook Ave at **I-25 Bus** 2nd St.

**Truck stop** **GAS** **REST** **WEIGH**

By **I-25** exit 419, south of Raton.

**Wallbert**

On **US 64** Clayton Rd at **I-25 Bus** 2nd St.

## Roswell

**Bitumen**

On **US 380**, south side, in west Roswell.

**Garage** **GARAGE**

On **US 285** in north Roswell.

**Gas station** **GAS**

On **US 285** in north Roswell.

**Global Mills**

Off **US 285** to the east in south Roswell.

**Recruitment agency** **RECRUITMENT**

Off **US 380** to the north in downtown Roswell.

**Rest area** **REST**

On **US 285** in south Roswell.

**Sell Goods**

In the northwest of downtown Roswell.

**Sunshine Crops**

Off the **US 70** truck route just northwest of Roswell.

**Truck service** **SERVICE**

On **US 380** in west Roswell.

**Wallbert**

Off **US 285** to the east in north Roswell.

## Santa Fe

### Charged

On Cerrillos Rd, off **NM 599** to the east.

### Garage **GARAGE**

On Cerrillos Rd, west of **US 84** St Francis Dr.

### Gas station **GAS**

North in downtown Santa Fe, off **US 84** St Francis Dr to the east.

### HMS Machinery

Off Cerrillos Rd to the south in west Santa Fe. Use **NM 599** .

### NAMIQ **MULTIPLE SPECIAL TRANSPORT**

Accessed from Cerrillos Rd, off **NM 599** to the west. A storage site is close to the highway and a quarry is at the end of the road.

### Recruitment agency **RECRUITMENT**

In downtown Santa Fe, east of **US 84** St Francis Dr.

### Sell Goods

By Cerrillos Rd, off **NM 599** to the west.

### Truck service **SERVICE**

Off **US 84** St Francis Dr to the west in south Santa Fe.

### Voltison Motors **MULTIPLE**

On Cerrillos Rd at a signalled intersection, off **NM 599** to the east. A dealership is to the east of the intersection and a warehouse is to the west of it.

### Wallbert food market

On Cerrillos Rd in downtown Santa Fe, east of **US 84** St Francis Dr.

### Wallbert non-food market

North in downtown Santa Fe, off **US 84** St Francis Dr to the east.

*The closest rest area is the truck stop in **Albuquerque** (→ p. NM-1).*



## Socorro

### Gallon Oil underground tank **GAS**

At the Gallon Oil gas station on **I-25 Bus** **US 60** California St.

### NAMIQ

On **US 60** just west of Socorro.

### Plaster & Sons

On Otero Ave, off **I-25 Bus** **US 60** California St to the east.

### Rail Export

Between Manzanares Ave and Otero Ave, off **I-25 Bus** **US 60** California St to the east.

### Rest area **REST**

On **I-25 Bus** **US 60** California St, west side, opposite the Wallbert.

### Tidbit

On Otero Ave at **I-25 Bus** **US 60** California St.

### Truck service **SERVICE**

On 6th St at **I-25 Bus** California St.

### Wallbert **SPECIAL TRANSPORT**

On **I-25 Bus** **US 60** California St, east side.

## Tucumcari

### Eddy's

On **I-40 Bus** Tucumcari Blvd, east of **US 54** .

### Rail Export

Off **NM 104** just north of the bridge over the tracks.

### Sunshine Crops farm

On **NM 104** 1st St.

### Sunshine Crops garage

West of **NM 104** , just outside the city.

### Truck stop **GAS** **REST** **WEIGH**

By **I-40** exit 333.

### Wallbert

On **NM 237** Main St at **US 54** .

# Oklahoma

## Ardmore

### Alis Cars

On Plainview Rd at **US 70** in western Ardmore.

### Central Civil Works

On the south side of Broadway St. Use **I-35** exit 31 A.

### Dynamix

On Dynamix Rd in western Ardmore, off **US 70** to the north.

### Kenworth truck dealer **DEALER REST SERVICE**

South of the Haulett truck stop by **I-35** exit 33.

### Myroo

On 15th Ave, off **US 77** Commerce St to the west.

### NAMIQ

Southwest of Ardmore, off **I-35** exit 29 to the west.

### Recruitment agency **RECRUITMENT**

On 15th Ave, off **US 77** Commerce St to the west.

### Taylor building construction

On Mt Washington Rd at **SH-142** Veterans Blvd.

### Taylor warehouse

On Dynamix Rd in western Ardmore, off **US 70** to the north.

### Vortex underground tank **GAS REST WEIGH**

At the Haulett truck stop by **I-35** exit 33 in northern Ardmore.

### Vortex refinery

On **SH-142** Veterans Blvd.

### Walden's

On Rockford Rd, north of Broadway St. Use **I-35** exit 31 A.

### Wallbert

Off **I-35** exit 33 to the west, in northern Ardmore.

## Clinton

### 18 Wheels Garage

By **US 183** 4th St in north Clinton.

### Alis Cars

On **US 183** south of **I-40** .

### Global Mills **MULTIPLE**

Off **US 183** 4th St to the east. For the grain elevator, turn at the NAF gas station; the food plant is on the next street further south.

### Olthon Homes **SPECIAL TRANSPORT**

Off **US 183** to the west, south of **I-40** .

### Plugged

On **I-40 Bus** Gary Blvd off **I-40** exit 65.

### Truck stop **GAS REST SERVICE**

On **US 183** south of **I-40** .

### Vitas Power **GAS REST WEIGH**

Accessed from **US 183** , 20 miles north of Clinton opposite the **Seiling** truck stop.

## Enid

### Deep Wells

On **US 64** 30th St.

### Epro Gas

On **US 64** Willow Rd at 30th St, opposite Global Mills.

### Equos Power

On **US 64** 30th St by **US 412** .

### Faraday

On **US 412** Garriott Rd.

### Global Mills **REST**

On **US 64** 30th St.

### International truck dealer **DEALER REST SERVICE**

On Willow Rd between **US 64** and **US 60** **US 81** in north Enid.

### Johnson & Smith

Off **US 60** **US 81** Van Buren St at the Veterans Memorial Bridge.

### Petrolucent

Accessed from **US 412** **US 60** **SH-8** at the Cimarron River Bridge, 25 miles west of Enid.

### Recruitment agency **RECRUITMENT**

Off **US 64** in north Enid.

### Steeler

On **US 64** Willow Rd in north Enid.

### Truck stop **GAS REST SERVICE WEIGH**

On 42nd St at **US 412**.

### Vortex underground tank **GAS REST WEIGH**

At the Phoenix truck stop on 42nd St at **US 412**.

### X-Tech Machinery

Off **US 60** **US 81** Van Buren St at the Veterans Memorial Bridge.

## Guymon

### Equos Power

On Hurliman Rd at **US 54** **US 64** in northeast Guymon.

### Faraday

On Main St, off **US 54** to the south in southwest Guymon.

### Farmer's Barn

On Hurliman Rd off **US 54** **US 64** in northeast Guymon.

### Global Mills food plant

Off **US 54** **US 64** in northeast Guymon.

### Global Mills grain elevator

By **US 54** in Texhoma, 20 miles southwest of Guymon.

### Golden Meadows

On **US 385** just south of **Boise City**, 55 miles west of Guymon.

### Grand Pastures farm

Off **US 54** **US 64** in northeast Guymon.

### Grand Pastures livestock auction

On **US 54** in **Texhoma**, 20 miles southwest of Guymon.

### Taylor

By the **US 64** **US 412** **SH-3** truck route at the railroad crossing.

### Truck service **REST SERVICE**

By **US 54** **US 64** in northeast Guymon.

### Truck stop **GAS REST WEIGH**

On the **US 54** **US 412** **SH-3** truck route.

### Wallbert

On **US 64** **US 412** **SH-3** at Tiger Blvd in northeast Guymon.

## Idabel

### Epro Gas

Off Texas Ave to the south.

### Faraday

At the Broken Bow Dam in Beavers Bend State Park on **SH-259A** .

### MWM

By **US 70 Byp** in southwest Idabel.

### NAMIQ

Off **US 70** **US 259** to the west.

### Page & Price Paper

Accessed from **US 70** , 10 miles west of Idabel.

### Taylor

Off Central St to the east.

### Truck service **SERVICE**

On Texas Ave at **US 70** .

### Truck stop **GAS REST**

On **US 70** **US 259** .

## Lawton

### Alis Cars

On 82nd St at Quanah Parker Tlwy, in northwest Lawton. Use **I-44** exit 36 B.

### Dynamix **SPECIAL TRANSPORT**

Off Dynamix Blvd to the west, north of Lee Blvd in southwest Lawton. Use **I-44** exit 36 B.

### Equos Power

Off Dynamix Blvd to the east, north of Lee Blvd in southwest Lawton. Use **I-44** exit 36 B.

### Farmer's Barn

Off 82nd St to the west, south of Quanah Parker Tlwy in northwest Lawton. Use **I-44** exit 36 B.

### Garage **GARAGE**

Off Lee Blvd to the north, just west of **I-44** exit 36 B.

### Home Store

Off Lee Blvd to the north, just west of **I-44** exit 36 B.

### Mary's Cotton

Accessed from **US 62**, 80 miles west of Lawton.

### Myroo

On Quanah Parker Tlwy west of 82nd St, in northwest Lawton. Use **I-44** exit 36 B.

### Page & Price Paper

Off Dynamix Blvd to the east, north of Lee Blvd in southwest Lawton. Use **I-44** exit 36 B.

### Truck service **SERVICE**

Off Lee Blvd to the north, just west of **I-44** exit 36 B.

### Truck stop **GAS REST**

On **SH-7** in **Duncan**, 15 miles southeast of Lawton.

## McAlester

### Alis Cars

On the east side **US 69** frontage road.

### Asuma

By 6th St, south of **US 270** Carl Albert Pkwy.

### Deep Wells

Off **US 69** to the west in southern McAlester.

### Equos Power

Off South Ave, west of **US 69 Bus** Main St.

### Garage **GARAGE**

Off the east side **US 69** frontage road.

### Grand Pastures

On the west side **US 69** frontage road.

### Home Store

Off the east side **US 69** frontage road.

### Taylor

By the east side **US 69** frontage road.

### Truck service **SERVICE**

Off the east side **US 69** frontage road.

### Truck stop **GAS REST**

On **SH-375** Indian Nation Turnpike, 20 miles north of **US 69**.

### Wallbert

Off the east side **US 69** frontage road.

### X-Tech Machinery

On the east side **US 69** frontage road.

## Oklahoma City

### AI Automotive

On 5th St east of MacArthur Blvd, off **I-40** exit 144 to the south in west Oklahoma City.

### Avalanche Steel

Off Reno Ave to the north, west of M. L. King Ave. From **I-35** use exit 127; from **I-40** use exit 157.

### Central Civil Works

Off 23rd St to the north, east of M. L. King Ave. From **I-35** use exit 127; from **I-40** use exit 157.

### Freightliner truck dealer **DEALER REST SERVICE**

On Reno Ave east of MacArthur Blvd, off **I-40** exit 144 to the north in west Oklahoma City.

### Garage **GARAGE**

On Eastern Ave in southeast Oklahoma City. Use **I-35** exit 125.

### Global Mills

On California Ave, off M. L. King Ave to the east at the truck stop. From **I-35** use exit 127; from **I-40** use exit 157.

### Home Store

North of 15th St, off **I-35** exit 125 to the east in south Oklahoma City.

### MWM

Off Reno Ave to the north, west of M. L. King Ave. From **I-35** use exit 127; from **I-40** use exit 157.

### Technoma **SPECIAL TRANSPORT**

On the south side **I-40** frontage road, west of exit 144 in west Oklahoma City.

### Truck stop **GAS REST SERVICE WEIGH**

On California Ave at M. L. King Ave. From **I-35** use exit 127; from **I-40** use exit 157.



### Vortex oil storage

North of 15th St, off **I-35** exit 125 to the west in south Oklahoma City.

### Vortex transshipment terminal

Accessed from **SH-99** in **Cushing** northeast of Oklahoma City.  
Take **I-44** exit 179 and head north.

### Wallbert market

On 3rd St west of MacArthur Blvd, off **I-40** exit 144 to the north in west Oklahoma City.

### Wallbert warehouse

North of 15th St, off **I-35** exit 125 to the east in south Oklahoma City.

## Tulsa

### Garage **GARAGE**

West of **US 66 Hist** Southwest Blvd, off **I-244** exit 3/4.

### Johnson & Smith **MULTIPLE**

West of **US 66 Hist** Southwest Blvd, off **I-244** exit 3/4. The depot is to the north, a work site just to the south.

### MWM

By **US 66 Hist** Southwest Blvd, off **I-244** exit 3/4.

### Pickit

On Lewis Ave at 51st St, by **I-44** exit 227.

### Plugged

North of 66th St, in the industrial zone off **US 75** north of Tulsa.

### Rock Port

On Mingo Rd, off **I-244** to the north.

### Syntetico

West of **US 66 Hist** Southwest Blvd, off **I-244** exit 3/4.

### Truck service **SERVICE**

West of **US 66 Hist** Southwest Blvd, off **I-244** exit 3/4.

### Tulsa Freight

West of Mingo Rd, off **I-244** to the north.

### Vortex underground tank **GAS REST WEIGH**

At the Gallon Oil truck stop on 66th St off **US 75** north of Tulsa.

### Wallbert

In Tulsa Rockport on Mingo Rd, off **I-244** to the north.

### Yelco Busses

On Mingo Rd, off **I-244** to the north.

## Woodward

### Avalanche Steel

On 48th St, off **SH-15** Oklahoma Ave to the north.

### Equos Power

On 48th St, off **SH-15** Oklahoma Ave to the north.

### Farmer's Barn

On **US 183** **US 412** at **SH-15** Oklahoma Ave.

### Garage **GARAGE**

On **SH-15** Oklahoma Ave at 48th St.

### Grand Pastures

Off **US 412** to the north in eastern Woodward.

### Steeler

On 48th St, off **SH-15** Oklahoma Ave to the north.

### Taylor

On **SH-15** Oklahoma Ave.

### Truck service **SERVICE**

On 34th St at **US 183** **US 412** Oklahoma Ave.

### Vortex underground tank **GAS REST WEIGH**

At the Vortex truck stop on **US 183** **US 412** Oklahoma Ave.

### Vortex oil storage

Accessed from **US 412**, 20 miles east of Woodward.

# Texas

## Abilene

### 42 Print

Off the south side **I-20** frontage road, east of **FM 707** in west Abilene.

### Equos Power

Off the south side **I-20** frontage road, east of **FM 707** in west Abilene.

### Garage **GARAGE**

On the north side **I-20** frontage road, east of **FM 707** in west Abilene.

### Home Store

Off **SH 351** to the east, north of **I-20** in east Abilene.

### Kenworth truck dealer **DEALER REST SERVICE**

On the north side **I-20** frontage road, east of **FM 707** in west Abilene.

### Nielsen Roads **DYNAMIC**

On **US 83** just outside **Guthrie**, 95 miles north of Abilene.

### USBB

Off **SH 351** to the east, north of **I-20** in east Abilene.

### Vitas Power construction site

South of Stink Creek Rd, off **I-20** exit 256 west of Abilene.

### Vitas Power warehouse

Off the south side **I-20** frontage road, east of **FM 707** in west Abilene.

### Vortex underground tank **GAS REST WEIGH**

At the Haulett truck stop on **FM 707** in west Abilene.

### Wallbert **REST**

Off **SH 351** to the west, north of **I-20** in east Abilene.

## Amarillo

### Garage **GARAGE**

On **Loop 335** in southeast Amarillo.

### Global Mills food plant

Off **Loop 335** Hollywood Rd east of **I-27**.

### Global Mills grain elevator

In Bovina by **US 60**, about 50 miles southwest of Amarillo.

### Golden Meadows **MULTIPLE**

Along **Loop 335** in southeast Amarillo. A garage is on Hollywood Rd off **I-27** and a farm is further to the east.

### Grand Pastures

On the south side **I-40** frontage road 20 miles west of Amarillo.

### Mary's Cotton

In Plainview on **US 70**, off **I-27** to the west.

### Taylor

On the south side **I-40** frontage road in east Amarillo.

### Truck stop **GAS REST SERVICE WEIGH**

On **Loop 335** Lakeside Dr south of **I-40** in east Amarillo.

### Vitas Power

In Adrian, off **I-40** west of Amarillo.

### Volvo truck dealer **DEALER REST SERVICE**

On **Loop 335** in southeast Amarillo.

### Vortex **MULTIPLE**

Accessed from **US 87** 15 miles north of Amarillo. An oil drilling site is to the left and a storage facility is to the right.

### Walden's

Off the south side **I-40** frontage road in east Amarillo.

### Wallbert

On Wolfen Ave at Georgia St, off **I-40** to the south in west Amarillo.

### X-Tech Machinery

On the south side **I-40** frontage road in east Amarillo.

## Austin

### Alis Cars

On the south side **SH 71** frontage road, east of **I-35** .

### Equos Power

East of Montopolis Dr, off **SH 71** to the south in east Austin.

### Garage **GARAGE**

Off the west side **I-35** frontage road, south of **SH 71** .

### Gas station **GAS REST**

On Burleson Rd at Montopolis Dr, off **SH 71** to the south in east Austin.

### Heartwood Furniture

Off the south side **SH 71** frontage road, west of **I-35** .

### Mon Coeur

On **US 290** just outside **Fredericksburg**, 35 miles west of Austin.

### NAMIQ

Off the west side **I-35** frontage road, south of **SH 71** .

### Plugged

Accessed from Center Lake Dr, off McCallen Pass north of **FM 734** Parmer Ln. Take **I-35** exit 245 in north Austin and head east.

### Taylor building construction

On Center Lake Dr, off McCallen Pass north of **FM 734** Parmer Ln. Take **I-35** exit 245 in north Austin and head east.

### Taylor warehouse

East of Montopolis Dr, off **SH 71** to the south in east Austin.

### Volvo truck dealer **DEALER REST SERVICE**

Off the west side **I-35** frontage road, south of **SH 71** .

### Wallbert market

On **FM 734** Parmer Ln, east of **I-35** exit 245 in north Austin.

### Wallbert warehouse

On Burleson Rd east of Montopolis Dr, off **SH 71** to the south in east Austin.

## Beaumont

### Asuma

On **US 90** College St, northwest of **I-10** exit 851.

### Avalanche Steel scrapyard

On **US 90** College St, northwest of **I-10** exit 851.

### Avalanche Steel smelter

Outside **Rose City**, on Old Hwy 90 off **I-10** exit 856.

### Beaumont Freight Terminal

In the Port of Beaumont on Franklin St, off **Spur 380** M. L. King.

### Chuck & Jack's **REST**

Accessed from **US 96**, 45 miles north of Beaumont.

### Equos Power

On 23rd St, off **US 90** College St to the north. Take **I-10** exit 851 and head northwest.

### Garage **GARAGE**

On **US 90** College St, northwest of **I-10** exit 851.

### Global Mills

At the eastern end of the Port of Beaumont perimeter road, off **Spur 380** M. L. King Pkwy.

### Truck service **SERVICE**

In **Winnie** on **SH 124**, southwest of Beaumont.

### Truck stop **GAS REST WEIGH**

By **I-10** exit 829, southwest of Beaumont.

### Vortex

South of the Port of Beaumont. Stay on **Spur 380** M. L. King Pkwy until Washington Blvd, then turn right four times.

## Brownsville

### Brownsville Port

Off **SH 48** Padre Island Hwy to the east. The cargo terminal is on the south side of the harbour.

### Equos Power

On **SH 4** International Blvd, north side.

### Fish Tail Foods

On **SH 4** International Blvd, north side.

### Global Mills

South in the Port of Brownsville, off **SH 48** Padre Island Hwy to the east.

### Home Store

On **FM 801** Ed Carey Dr.

### Plugged

On **SH 4** International Blvd, south side.

### Taylor **REST**

In Boca Chica on **SH 4**.

### TERA

On **SH 48** Padre Island Hwy.

### Truck service **SERVICE**

On **SH 48** Boca Chica Blvd.

### Truck stop **GAS REST**

On the west side **I-69E** frontage road at **FM 801** Ed Carey Dr.

### Wallbert

Off **SH 48** Boca Chica Blvd to the north.

## Corpus Christi

### Corpus Christi Cargo Terminal

On the Joe Fulton Intl Trade Corridor, off **I-37** exit 10.

### Garage **GARAGE**

West of **FM 624** Northwest Blvd, off **US 77**.

**Global Mills**

On the Joe Fulton Intl Trade Corridor, off **I-37** exit 10.

**Home Store**

By **FM 624** Northwest Blvd, off **US 77** .

**Mary's Cotton**

North of **SH 188** , off **I-37** exit 31 to the east.

**NAMIQ**

On the Joe Fulton Intl Trade Corridor, off **I-37** exit 10.

**Petrolucent**

Accessed from **FM 3036** , northwest of **SH 35** outside **Fulton**.

**Recruitment agency** **RECRUITMENT**

On the west side **I-37** access road, south of Carbon Plant Rd.

**Taylor**

At the **US 181** bridge replacement work site. Follow signs for the State Aquarium, then turn northwest.

**TERA** **SPECIAL TRANSPORT**

On **SH 35 Bus** 8th St, 15 miles south of downtown **Fulton**.

**Truck stop** **GAS** **REST** **SERVICE**

On Carbon Plant Rd, off **I-37** exit 10 B to the west.

**Vitas Power**

Accessed from **FM 3036** , northwest of **SH 35** outside **Fulton**.

**Vortex**

Accessed from the west side **I-37** access road, south of Carbon Plant Rd.

**Wallbert**

By **FM 624** Northwest Blvd, off **US 77** .

**Western Star truck dealer** **DEALER** **REST** **SERVICE**

On the west side **I-37** access road, south of Carbon Plant Rd.



## Dalhart

### Global Mills

On **US 385** at **Spur 24** just north of Dalhart.

### Golden Meadows farm

On **Spur 24** off **US 385** north of Dalhart.

### Golden Meadows garage

On **US 54** in northeast Dalhart.

### Grand Pastures farm

On **FM 3489** west of Dalhart. From downtown take **US 87** north, then turn onto **FM 1727**.

### Grand Pastures livestock auction

On **US 54** southwest of Dalhart.

### Truck stop **GAS REST SERVICE**

On **US 87** in southeast Dalhart.

## Dallas

### Azure Glasswork

Southeast of **Corsicana**, off **SH 31** west of **I-45** exit 231.

### Equos Power

On Mountain Creek Pkwy, off **I-20** exit 458 to the north.

### Faraday

Southeast of **Corsicana**, off **SH 31** west of **I-45** exit 231.

### Freightliner truck dealer **DEALER REST SERVICE**

On Communications Dr at Adler Dr, off Cockrell Hill Rd to the east. Use **I-30** exit 39 and turn south.

### Garage **GARAGE**

North of the Phoenix truck stop by **I-45** exit 272 south of Dallas.

### GARC Railroads

Off **I-45** exit 272 to the west, south of Dallas.

### Home Store market

On Communications Dr off Cockrell Hill Rd to the west, south of **I-30** exit 39.

### Home Store warehouse

On Merrifield Rd east of Mountain Creek Pkwy, off **I-20** exit 458 to the north.

### Plugged

Off Cockrell Hill Rd, northeast of **I-30** exit 39.

### Recruitment agency **RECRUITMENT**

Off Cockrell Hill Rd, northeast of **I-30** exit 39.

### Taylor **REST**

Off the east side **US 75** service road, south of **I-635**.

### Vortex underground tank **GAS REST SERVICE WEIGH**

At the Phoenix truck stop by **I-45** exit 272 south of Dallas.

### Wallbert market

On Communications Dr at Cockrell Hill Rd, south of **I-30** exit 39.

### Wallbert warehouse

Off Cockrell Hill Rd, northeast of **I-30** exit 39.

## Del Rio

### Asuma

By Ave T. From **Spur 239**, turn south.

### Garage **GARAGE**

On **Spur 239** at Las Vacas St.

### Home Store

Off **US 90** **US 277** to the west.

### Lone Star Forwarding

Off Ave T. From **Spur 239**, turn south.

### Nielsen Roads **DYNAMIC REST**

On the road to Governor's Landing in the Amistad National Recreation Area, off **US 90** at **US 277**.

### Taylor **SPECIAL TRANSPORT**

On **Spur 239** Gibbs St at Ave T.

### Truck service **SERVICE**

Opposite Lone Star Forwarding, off Ave T.

**Vortex underground tank** **GAS** **REST** **WEIGH**

On **Spur 239** at Las Vacas St.

**Wallbert** **REST**

Off **US 90** **US 277** to the east.

## El Paso

**Asuma dealership**

On Airway Blvd south of **US 62** . Use **I-10** exit 25.

**Asuma warehouse**

Off the north side **I-10** frontage road, west of **FM 1281** . Turn at the Wallbert sign.

**El Paso Freight**

By Global Reach Dr east of the El Paso Airport terminal, off **US 62** .  
Use **I-10** exit 25.

**Garage** **GARAGE**

Off **FM 1281** Horizon Blvd to the east, south of **I-10** .

**Vortex underground tank** **GAS** **REST** **RECRUITMENT** **SERVICE** **WEIGH**

At the Fusion truck stop on **FM 1281** Horizon Blvd by **I-10** .

**Wallbert food market**

Off the north side **I-10** frontage road, west of **FM 1281** .

**Wallbert non-food warehouse**

By **US 62** east of Airway Blvd. Use **I-10** exit 25.

**Western Star truck dealer** **DEALER** **REST** **SERVICE**

On the south side **I-10** frontage road, east of Airway Blvd.

## Fort Stockton

*The location descriptions for Fort Stockton have not yet been field checked in ATS by the author.\* Use with caution.*

### Deep Wells **SPECIAL TRANSPORT**

On **I-10 Bus** Dickinson Blvd in west Fort Stockton.

### Garage **GARAGE**

On **I-10 Bus** Dickinson Blvd in west Fort Stockton.

### Nielsen Roads **DYNAMIC**

Accessed from **US 285**, 15 miles north of Fort Stockton.

### Petrolucent

Accessed from **US 190**, 15 miles off **I-10** east of Fort Stockton.

### Vitas Power

Accessed from **US 190**, 10 miles off **I-10** east of Fort Stockton.

### Vortex underground tank **GAS REST SERVICE WEIGH**

At the Phoenix truck stop by **I-10** exit 261 in east Fort Stockton.

### Vortex oil storage

Accessed from **US 285**, 15 miles south of **Pecos** north of Fort Stockton.

### Wallbert

On **I-10 Bus** Dickinson Blvd in west Fort Stockton.

### X-Tech Machinery

On **I-10 Bus** Dickinson Blvd in west Fort Stockton.

## Fort Worth

### American Truck Haulers

On the west side **I-35W** service road off **FM 1515** Airport Rd in **Denton**.

### Asuma **GAS**

On **SH 180** Davis St, southwest of **I-30** exit 39.

### Dallas-Fort Worth Airport

On 17th St at Airfield Dr in north Fort Worth off **I-35W**.

### Grand Pastures farm

Off **US 67** outside **Stephenville**.

### Grand Pastures livestock auction

On Culberson St in **Gainesville**, off the east side **I-35** service road.

### NAMIQ **MULTIPLE**

On Gilbert Pit Rd, off **I-20** west of Fort Worth. A warehouse is to the left and a quarry is to the right.

### Nielsen Roads

On Bonnie Brae St east of **I-35** in **Denton**. From **I-35** southbound follow **I-35W**, then turn around at the next exit.

### Peterbilt truck dealer **DEALER REST SERVICE**

On the west side **I-35W** service road off **FM 1515** Airport Rd in **Denton**.

### Ultimus

At DFW Airport on 17th St at Airfield Dr in north Fort Worth.

### Vortex underground tank **GAS REST SERVICE WEIGH**

At the Phoenix truck stop outside **Denton** by **I-35** exit 471.

## Galveston

### Asuma

On **SH 275** Harborside Dr, opposite the gas station.

### Galveston Port

North of **SH 275** Harborside Dr.

### Gas station **GAS REST**

On **SH 275** Harborside Dr, by **I-45** exit 1.

### Nielsen Roads **DYNAMIC**

On **SH 87** on the **Bolivar Peninsular**.

### Sea Horizon

On Teichman Rd, off **I-45** exit 1.

### Truck service **SERVICE**

On Teichman Rd, by **I-45** exit 1.

## Houston

### Freightliner truck dealer **DEALER REST SERVICE**

On the south side **I-10** feeder at McCarty Dr in east Houston.

### Garage **GARAGE**

East of McCarty Dr, off **I-10** to the south in east Houston.

### GARC Railroads

On Brisbane Dr off **SH 35** in south Houston.

### Haddock Shipyard

Southeast of **I-10** exit 773 in east Houston. Follow the south side feeder to its end, then turn left.

### Houston Cargo Terminal

On Port Rd, off **SH 146** to the east.

### Houston Intercontinental Airport

Accessed from **FM 1960** outside **Humble** between **I-45** and **I-69**.  
The cargo center is to the south.

### Recruitment agency **RECRUITMENT**

East of McCarty Dr, off **I-10** to the north in east Houston.

### Space Park Houston **WEIGH**

On Space Park Blvd, off Bay Area Blvd to the south. From **SH 146** take Port Rd west.

### Syntetico

On Port Rd, off **SH 146** to the east.

### Truck stop **GAS REST WEIGH**

By **I-10** exit 797 in east Houston.

### Ultimus

Accessed from **FM 1960** outside **Humble** between **I-45** and **I-69**.  
The tarmac gate is to the west.

### Wallbert

On **SH 146** south of **I-10** in east Houston.

## Huntsville

### Chuck & Jack's

On Southwood Dr, off **SH 75** Veterans Memorial Pkwy to the east in south Huntsville. From **I-45** use frontage roads.

### Home Store

On **US 190** **SH 30** in west Huntsville.

### NAMIQ **WEIGH**

Off the west side **I-45** frontage road, north of **SH 75** in north Huntsville.

### Recruitment agency **RECRUITMENT**

On **US 190** **SH 30** in west Huntsville.

### Taylor construction site

On the east side **I-45** frontage road at **SH 19**.

### Taylor warehouse

Off **US 190** to the south in east Huntsville.

### Truck stop **GAS REST SERVICE WEIGH**

The Driverse truck stop north of **FM 1791** in north Huntsville.

### Vortex underground tank **GAS REST**

At the Gallon Oil truck stop on the east side **I-45** frontage road, north of **SH 75**.

### Wallbert

On the west side **I-45** frontage road south of **US 190** **SH 30**.

## Junction

### Chuck & Jack's

Off **FM 2169** northeast of **I-10**.

### Equos Power

On **Loop 481**. Use **I-10** exit 456.

### NAMIQ

Accessed from **US 290**, 15 miles west of **Fredericksburg** east of Junction.

**Nielsen Roads** **DYNAMIC**

On **FM 2169** southwest of **I-10** .

**Pickit**

On **Loop 481** in downtown Junction. Use **I-10** exit 456.

**Taylor**

By **FM 2169** northeast of **I-10** .

**Truck service** **SERVICE**

On **Loop 481** . Use **I-10** exit 456.

**Truck stop** **GAS** **REST** **WEIGH**

On **Loop 481** at **I-10** exit 456.

**Vortex**

Accessed from **US 277** , just south of **Sonora** west of Junction.

## Laredo

**Deep Wells**

On **US 59** Saunders St.

**Equos Power**

Off the north side **I-69W** frontage road.

**Garage** **GARAGE**

Off **SH 359** .

**GARC Railroads** **SPECIAL TRANSPORT**

Off the east side **I-35** frontage road.

**Johnson & Smith**

At GARC, off the east side **I-35** frontage road.

**Lone Star Forwarding**

On Killam Industrial Blvd, off **FM 1472** to the east.

**Mack truck dealer** **DEALER** **REST** **SERVICE**

Off **FM 1472** to the east.

**Nielsen Roads** **DYNAMIC**

On **US 59** 20 miles northeast of Laredo.



**Recruitment agency** **RECRUITMENT**

By **SH 359** .

**Vortex underground tank** **GAS** **REST** **SERVICE** **WEIGH**

At the Gallon Oil truck stop on **FM 1472** at River Bank Dr.

**Vortex oil drilling site**

Accessed from **US 59** , 15 miles south of **Freer**, northeast of Laredo.

**Wallbert**

On McPherson Rd, off the south side **US 59** **Loop 20** Bob Bullock Lp frontage road.

## Longview

**Avalanche Steel** **SPECIAL TRANSPORT**

On High St, off **US 80** Marshall Ave to the south at **Spur 502** .

**Chuck & Jack's**

Accessed from **US 59** , 10 miles south of **I-20** .

**Equos Power**

On Neiman Marcus Pkwy off **US 259** Eastman Rd.

**Faraday** **REST** **WEIGH**

At Syntetico, off the **I-20** south side access road east of **SH 149** .

**International truck dealer** **DEALER** **REST** **SERVICE**

On **US 259** Eastman Rd.

**MWM**

On Neiman Marcus Pkwy off **US 259** Eastman Rd.

**Nielsen Roads** **DYNAMIC**

On **Loop 564** , between **US 69** and **US 80** .

**Syntetico** **REST** **WEIGH**

Off the **I-20** south side access road, east of **SH 149** .

**Taylor**

Off **US 80** Marshall Ave, east of **US 259** Eastman Rd.

**Truck stop** **GAS** **REST** **SERVICE** **WEIGH**

In **Marshall**, on the south side **I-20** access road off **US 59** .

### Vortex

Accessed from **US 59** outside **Tenaha**, 25 miles south of **I-20**.

### Wallbert food warehouse

North of Neiman Marcus Pkwy off **US 259** Eastman Rd.

### Wallbert non-food warehouse

By **US 259** Eastman Rd, just south of **US 80** Marshall Ave.

## Lubbock

### Global Mills

Off Ave A to the east, north of 50th St. Use **I-27** **US 87** exit 1 in south Lubbock.

### Golden Meadows farm

By 114th St, off **US 87** to the east just south of Lubbock.

### Golden Meadows garage

By **US 84** just west of Lubbock.

### Grand Pastures farm

Accessed from **US 84**, 45 miles west of Lubbock.

### Grand Pastures livestock auction

Accessed from **US 84**, 35 miles west of Lubbock.

### Home Store

On 50th St, off **I-27** **US 87** exit 1 to the east in south Lubbock.

### Mary's Cotton **WEIGH**

On 50th St, off **I-27** **US 87** exit 1 to the east in south Lubbock.

### Mon Coeur

Off **US 87** to the east just south of Lubbock.

### NAMIQ

Off **US 87** to the east just south of Lubbock.

### Peterbilt truck dealer **DEALER REST SERVICE**

On Ave A north of 50th St. Use **I-27** **US 87** exit 1 in south Lubbock.

### Petrolucent

Off **US 82** to the south just east of Lubbock.

Steeler **SPECIAL TRANSPORT**

Off **US 84** to the north in west Lubbock.

Taylor

Off **US 84** to the north in west Lubbock.

Vortex underground tank **GAS REST WEIGH**

At the Haulett truck stop by the **I-27 US 87** / **US 62 US 82** interchange.

## Lufkin

Chuck & Jack's logging site **REST**

Accessed from **US 69**, 15 miles north of **Woodville**, south of Lufkin.

Chuck & Jack's sawmill

On **FM 3451**, accessed from **US 96**, 10 miles north of **Bronson**, east of Lufkin.

Garage **GARAGE**

On the west side **US 59 US 69** frontage road in east Lufkin.

Global Mills

On **SH 94** east of **Loop 287** in west Lufkin.

NAMIQ

Off **US 69 Loop 287** to the southwest in north Lufkin.

Nielsen Roads **DYNAMIC**

On **SH 94** west of **Loop 287** in west Lufkin.

Taylor

Off **US 59** to the east in south Lufkin.

Truck service **SERVICE**

On the west side **US 59 US 69** frontage road in northeast Lufkin.

Vortex underground tank **GAS REST**

At the Driverse truck stop on **US 69** at **US 59** in southeast Lufkin.

Wallbert market

On **SH 94** east of **Loop 287** in west Lufkin.

**Wallbert warehouse**

Off **US 69** Loop **287** to the southwest in north Lufkin.

**X-Tech Machinery**

On **US 69** Denman Ave in southeast Lufkin.

## McAllen

**Asuma**

On Ware Rd north of **FM 1016** Military Hwy in south McAllen.

**Equos Power**

On International Pkwy north of **FM 1016** Military Hwy in south McAllen.

**Freightliner truck dealer** **DEALER** **REST** **SERVICE**

Off **FM 1016** Military Hwy to the north in south McAllen.

**Garage** **GARAGE**

Off **FM 1016** Military Hwy to the south in south McAllen.

**Gas station** **GAS**

On **FM 1016** Military Hwy at **FM 494** Shary Rd in south McAllen.

**Plugged**

On International Pkwy south of **FM 1016** Military Hwy in south McAllen.

**Wallbert food market**

On **FM 494** Shary Rd south of **I-2**.

**Wallbert non-food warehouse**

On Ware Rd south of **FM 1016** Military Hwy in south McAllen.

## Odessa

*The location descriptions for Odessa have not yet been field checked in ATS by the author.\* Use with caution.*

### Deep Wells

Off **Loop 338** at Steven Rd in northwest Odessa.

### Faraday

On **Loop 338** south of **I-20** in east Odessa.

### Garage **GARAGE**

On the north side **I-20** frontage road just east of Odessa.

### Mack truck dealer **DEALER REST SERVICE**

On the south side **I-20** frontage road just east of Odessa.

### Mary's Cotton

Just southwest of **Seminole**, north of Odessa.

### MWM

On the north side **I-20** frontage road just east of Odessa.

### NAMIQ

Accessed from **US 87**, 20 miles south of **Big Spring**, east of Odessa.

### Nielsen Roads **DYNAMIC**

On **Loop 338** in southwest Odessa.

### Petrolucent **REST**

On **FM 3503** Dora Roberts Rd, off **Loop 338** in southeast Odessa.

### Steeler warehouse

On the south side **I-20** frontage road just east of Odessa.

### Steeler workshop

On **Loop 338** in northwest Odessa.

### Vitas Power

Accessed from **US 87**, 20 miles south of **Big Spring**, east of Odessa.

### Vortex underground tank **GAS REST WEIGH**

At the Haulett truck stop on **Loop 338** in east Odessa.

### Wallbert

On the north side **I-20** frontage road in east Odessa.

## San Angelo

*The location descriptions for San Angelo have not yet been field checked in ATS by the author.\* Use with caution.*

### Freightliner truck dealer **DEALER REST SERVICE**

On **FM 1223** Chadbourne St at Ave N, off **US 87** **US 277**  
Bryant Blvd to the east in south San Angelo.

### Heartwood Furniture **SPECIAL TRANSPORT**

Off **US 87** Bryant Blvd to the west in north San Angelo.

### Petrolucent

Accessed from **US 67**, 80 miles west of San Angelo.

### Steeler warehouse

Off **US 87** Bryant Blvd to the west in north San Angelo.

### Steeler workshop

Off **US 87** Bryant Blvd to the east in north San Angelo.

### Vitas Power **REST**

Accessed from **US 67**, 55 miles west of San Angelo.

### Wallbert

Off **US 87** Bryant Blvd to the east in north San Angelo.

### Truck stop **GAS REST**

On **US 87** **US 277** Bryant Blvd in south San Angelo.

## San Antonio

### Asuma **MULTIPLE REST WEIGH**

On Applewhite Rd in southwest San Antonio. Take the exit for Zarzamora St off **I-35**, then turn southeast. Use the South Gate to access Asuma. For the export facility and truck parking, follow the road and turn right at the end. The factory loading docks are located near the southeast corner of the main building.

### Garage **GARAGE**

On **Loop 13** W. W. White Rd.

### Global Mills

Off Rittiman Rd to the south, east of **I-35** in northeast San Antonio.

**Grand Pastures**

On **FM 539** southwest of **Sutherland Springs**, off **US 87** southeast of San Antonio.

**Kenworth truck dealer** **DEALER REST SERVICE**

On the south side **I-10** access road by exit 581, east of San Antonio.

**Mary's Cotton**

On **US 57**, off **I-35** southwest of San Antonio.

**NAMIQ**

Off **FM 306** to the southwest, west of **I-35**, north of San Antonio.

**Olthon Homes**

On the west side **I-35** access road south of **FM 306**, north of San Antonio.

**Petrolucent**

Off **I-37** exit 76 to the northeast.

**Plugged**

Next to the 42 Print warehouse, off **Loop 13** W. W. White Rd north of **I-10** exit 580 in east San Antonio.

**Recruitment agency** **RECRUITMENT**

On Gembler Rd at Center Pkwy off **Loop 13** W. W. White Rd.

**Truck stop** **GAS REST SERVICE WEIGH**

By **I-10** exit 581 east of San Antonio.

**USBB**

On Houston St at Center Pkwy. Take **Loop 13** W. W. White Rd north from **I-10** exit 580 in east San Antonio and turn left onto Gembler Rd, then left again onto Center Pkwy.

**Vortex underground tank**

At the Henry's Ranch store on **FM 306** at the east side **I-35** access road, north of San Antonio.

**Wallbert food warehouse**

Off Gembler Rd to the north, west of **Loop 13** W. W. White Rd. Take **I-10** exit 580 in east San Antonio and head north.

**Wallbert non-food market**

On Zarzamora St at **Loop 13** Military Dr, northwest of **I-35** exit 150 in south San Antonio.

## Texarkana

### Chuck & Jack's

Accessed from **US 82** in **New Boston**, off **I-30** west of Texarkana.

### Garage **GARAGE**

On **SH 93** Lake Dr.

### GARC Railroads

On **FM 558** Buchanan Rd, south of **SH 93** Lake Dr.

### Taylor

On Robison Rd, north of **SH 93** Lake Dr.

### Truck service **SERVICE**

On **SH 93** Lake Dr at **Loop 151** Chelf Rd.

### Truck stop **GAS REST**

By **I-369** exit 111.

## Tyler

### Alis Cars

On **Loop 323** in southwest Tyler.

### Farmer's Barn feed mill **REST**

On **Loop 564** southeast of **Mineola** north of Tyler.

### Farmer's Barn market

On **US 69** in north Tyler.

### NAMIQ

Off **US 69** to the east at the **Lindale** truck stop north of Tyler.

### Olthon Homes

On **SH 31** in west Tyler.

### Pickit

On **Loop 323** in southwest Tyler.

### Taylor

On **Loop 323** in southwest Tyler.

### Truck service **SERVICE**

On **SH 31** at **Loop 323**.



Truck stop **GAS REST WEIGH**

In Lindale, by **I-20** exit 556 north of Tyler.

Wallbert

On **Loop 323** in southwest Tyler.

## Van Horn

*The location descriptions for Van Horn have not yet been field checked in ATS by the author.\* Use with caution.*

Asuma

On **I-10 Bus** Broadway in east Van Horn.

Faraday **REST**

Off **US 90** just south of Van Horn.

Nielsen Roads

On **I-10 Bus** Broadway in west Van Horn.

Pickit

On **SH 54** Van Horn Dr at **I-10 Bus** Broadway.

Taylor

On **I-10 Bus** Broadway in west Van Horn.

Truck service **SERVICE**

On **I-10 Bus** Broadway in east Van Horn.

Vortex underground tank **GAS REST WEIGH**

At the Diverse truck stop on **US 90** at **I-10**.

## Victoria

### Deep Wells

On Lone Tree Rd by **Loop 463** Zac Lentz Pkwy in east Victoria.

### Golden Meadows

On the east side **US 59** frontage road at Burroughsville Rd.

### Grand Pastures

East of **US 59** outside **El Campo**, 50 miles northeast of Victoria.

### Mary's Cotton

In **Palacios** on **SH 35**, 35 miles southeast of Victoria.

### Nielsen Roads **DYNAMIC**

On **US 87**, 20 miles north of Victoria.

### Petrolucent

Off **US 87**, 15 miles north of Victoria.

### Sea Horizon

In **Palacios** on **SH 35 Bus**, 35 miles southeast of Victoria.

### Steeler

On **US 87** just south of **US 59**.

### Taylor

On Bob White Rd at Industrial Park Dr, off **US 77** in northwest Victoria.

### Truck service **SERVICE**

On Juan Linn St, off the southbound **US 59** frontage road south of **Loop 463**.

### Truck stop **GAS REST WEIGH**

On **US 87** at **US 59**.

### Vortex underground tank **GAS REST**

At the Vortex truck stop on **US 87** at **US 77**.

### Wallbert

On LaSalle Crossing off **US 77** Navarro St, north of **Loop 463**.

## Waco

### Azure Glasswork

On Beverly Dr off New Rd to the south in southwest Waco.

### Farmer's Barn

On **Loop 396** Valley Mills Dr at Bagby Ave in downtown Waco.

### Grand Pastures **REST**

Accessed from **SH 7**, just east of **US 77** southeast of Waco.

### International truck dealer **DEALER REST SERVICE**

On the east side **I-35** frontage road at New Rd.

### NAMIQ

On **FM 933** Gholson Rd, off **FM 3051** Lake Shore Dr to the north in northwest Waco.

### Petrolucent

Accessed from **SH 7** outside **Marquez**, 30 miles southeast of Waco.

### USBB

On **FM 3051** Lake Shore Dr at **FM 933** Gholson Rd in northwest Waco.

### Vortex underground tank **GAS REST WEIGH**

At the Haulett truck stop by **I-35** exit 331 in south Waco.

### Vortex oil drilling site

Accessed from **SH 7** outside **Marquez**, 30 miles southeast of Waco.

### Wallbert market

On **Loop 396** Valley Mills Dr at Bagby Ave in downtown Waco.

### Wallbert warehouse

Off **FM 3051** Lake Shore Dr to the north in northwest Waco.

## Wichita Falls

### Azure Glasswork

By **I-44** exit 6 in north Wichita Falls.

### Golden Meadows

Accessed from **US 82** **US 277**, about 15 miles west of Wichita Falls.

### Home Store

On Lawrence Rd, west side, off **US 82** **US 277**.

### Petrolucent **SPECIAL TRANSPORT**

Accessed from **US 287**, about 20 miles northwest of Wichita Falls.

### Plugged

On Lawrence Rd, east side, off **US 82** **US 277**.

### Truck stop **GAS REST SERVICE WEIGH**

On Windthorst Rd off **US 82** **US 287**.

### Wallbert **MULTIPLE**

On Lawrence Rd off **US 82** **US 277**. A food warehouse is to the east and a food market to the west.

---

External sources used for the state of Texas:

- \* ATS IRL Map by *Bedavd* and Slippy Map for ATS by *truckermudgeon*:  
Fort Stockton, Odessa, San Angelo, Van Horn  
<https://forum.scssoft.com/viewtopic.php?t=285700>  
<https://forum.scssoft.com/viewtopic.php?t=318267>

# Utah

## Cedar City

### Coastline Mining **REST**

Accessed from **SR-56**, 15 miles west of Cedar City.

### DeMuro Cars

On Fiddler Cyn, off **SR-130** Main St to the east.

### Gallon Oil underground tank **GAS REST SERVICE WEIGH**

The Phoenix truck stop by **I-15** exit 62.

### Global Mills

On **SR-56** east of Cross Hollow Rd, west in Cedar City.

### Home Store **REST**

On Cedar Knolls, off **SR-130** Main St to the northwest.

### Sunshine Crops

By **SR-130** north of 3000 N, off **I-15** exit 62 to the west.

### Wallbert

South of Cross Hollow Rd at Providence Center Dr, off **I-15** exit 57.

## Logan

### Avalanche Steel

On **SR-30** 200 N.

### Charged

By **SR-252** 2500 N, off **US 91** Main St to the west.

### Coastline Mining

On **SR-165**, off **US 89** **US 91**.

### Eddy's

On **US 91** Main St at **US 89** 400 N.

### Farmer's Barn

On **SR-30** 200 N.

### Plaster & Sons

By **SR-30** outside **Tremonton**.

### Truck stop **GAS REST SERVICE WEIGH**

On **SR-30** 200 N.

## Moab

### Avalanche Steel

Off **US 191** to the east in downtown Moab.

### Bitumen

Off **US 191** to the east in Moab, well south of downtown.

### Coastline Mining potash plant

In Potash, off **US 191** to the west just north of Moab.

### Coastline Mining storage

Off **US 191** to the west.

### Eddy's

By **US 191** in downtown Moab. Turn at the signalled intersection.

### Gallon Oil **MULTIPLE**

Accessed from the road leading to Dead Horse Point State Park, off **US 191** to the west 10 miles north of Moab. The signs first lead to the storage site to the right of the road. A drilling site is 20 miles further down the dirt track, straight ahead.\*

### Garage **GARAGE**

Off **US 191** to the west.

### Gas station **GAS**

In downtown Moab, on the west side of **US 191** .

### Recruitment agency **RECRUITMENT**

On **US 191** .

### Rest area **REST**

On **US 191** by Hole N" The Rock, 5 miles south of Moab.

## Sell Goods

Off **US 191** to the east in Moab, well south of downtown.

## Truck service **SERVICE**

Off **US 191** to the east in Moab, well south of downtown.

## Ogden

### Chemso

On Wilson Ln, west of Ogden. Take 1900 W north and keep left.

### Gallon Oil underground tank **GAS REST WEIGH**

At the Driverse truck stop by **I-15 I-84** exit 362.

### Kenworth truck dealer **DEALER REST SERVICE**

Off 25th St to the north, west of **US 89** Washington Blvd.

### Plaster & Sons

On 1900 W at Wilson Ln. Take **SR-26** Riverdale Rd west.

### Rail Export

Off 25th St to the south, west of **US 89** Washington Blvd.

## Sell Goods

In the Freeport Center off 1900 W. Take **SR-26** Riverdale Rd west.

### Wallbert market

On Grant Ave at 20th St, west of **US 89** Washington Blvd.

### Wallbert warehouse

In the Freeport Center off 1900 W. Take **SR-26** Riverdale Rd west.

## Price

*The location descriptions for Price have not yet been field checked in ATS by the author.<sup>†</sup> Use with caution.*

### Charged

On **US 6 US 191** just southeast of Price.

### DeMuro Cars

On **US 6 Bus SR-55** Main St.

**Gallon Oil** **MULTIPLE**

Accessed from 100 N, southwest of **US 6** **US 191** . An oil drilling site is to the left and a storage facility is to the right.\*

**Garage** **GARAGE**

Opposite the Kenworth truck dealer.

**Kenworth truck dealer** **DEALER** **REST** **SERVICE**

Between **US 6 Bus** **SR-55** 100 N and **SR-10** Carbon Ave, southwest in Price.

**Plaster & Sons**

Off 100 N, southwest of **US 6** **US 191** .

**Recruitment agency** **RECRUITMENT**

On Main St.

**Sunshine Crops**

On Carbonville Rd, off **US 6 Bus** **SR-55** 100 N at the truck stop.

**Truck stop** **GAS** **REST**

By **US 6** **US 191** exit 240.

**Wallbert**

On **US 6 Bus** **SR-55** Main St.

## Provo

**Coastline Mining**

On a hillside by **US 89** State St in the south of Provo.

**Farmer's Barn**

On **SR-52** Canyon Pkwy, northeast of **I-15** exit 272 in **Orem City**.

**International truck dealer** **DEALER** **REST** **SERVICE**

Off Center St, south of **US 6** . Use **I-15** exit 257 B.

**Plaster & Sons building construction**

On **US 89** 300 S, between University Ave and State St.

**Plaster & Sons garage** **SPECIAL TRANSPORT**

On **SR-52** , west of **I-15** exit 272.

**Sunshine Crops**

Off Center St, north of **US 6** . Use **I-15** exit 257 B.



**Truck stop** **GAS** **REST**

On **US 89** at **US 6**.

**Wallbert**

Off Center St, south of **US 6**. Use **I-15** exit 257B.

## Salina

**Bushnell Farms**

On **US 89** State St in northern Salina.

**Coastline Mining** **SPECIAL TRANSPORT**

South of Main St at **US 50** in western Salina.

**Farmer's Barn**

On Main St in western Salina.

**Gallon Oil underground tank** **REST** **SERVICE**

At the Aron truck stop in **Cove Fort**, off **I-15** north of **I-70**. Fuel is not available here.

**HMS Machinery**

In the industrial park southwest of Salina, off **US 50** **US 89**.

**Plaster & Sons**

In the industrial park southwest of Salina, off **US 50** **US 89**.

**Sunshine Crops**

On **US 89** State St in northern Salina.

**Truck stop** **GAS** **REST** **WEIGH**

South of **I-70** exit 56.

**Western Star truck dealer** **DEALER** **REST** **SERVICE**

On **US 50** **US 89** State St in southern Salina.

## Salt Lake City

### Avalanche Steel scrapyard

South of **SR-201** 2100 S between **SR-172** 5600 W and 8400 W.  
Use **I-80** exit 104.

### Avalanche Steel smelter

On **SR-202** Saltair Dr at **SR-201** 2100 S. Use **I-80** exit 104.

### Coastline Mining storage

By 8400 W north of **SR-201** 2100 S. Use **I-80** exit 104.

### Coastline Mining warehouse

In the Bingham Canyon Mine. Accessed from 8400 W, 10 miles south of **SR-201** 2100 S. Use **I-80** exit 104.

### Garage **GARAGE**

On 4800 W north of **SR-201** 2100 S.

### Plaster & Sons

On 10600 S, off **I-15** exit 293 to the east.

### Recruitment agency **RECRUITMENT**

By 4800 W north of **SR-201** 2100 S.

### Sell Goods

In the Salt Lake International Center, off 5600 W. Take **I-80** exit 113 and go north.

### Truck stop **GAS REST WEIGH**

On 4800 W at **SR-201** 2100 S. Use **I-80** exit 113.

### Voltison Motors

West of the Salt Lake International Center, off 5600 W. Take **I-80** exit 113 and go north, then keep left.

### Volvo truck dealer **DEALER REST SERVICE**

On **SR-201** 2100 S between **SR-172** 5600 W and 8400 W. Use **I-80** exit 104.

### Wallbert

By Main St south of **SR-151** 10600 S. Use **I-15** exit 293.

## St. George

*The location descriptions for St. George have not yet been field checked in ATS by the author.† Use with caution.*

### Coastline Mining

On 3850 S east of River Rd, southeast in St. George.

### DeMuro Cars

On **SR-18** Bluff St, off **SR-34** St. George Blvd to the south.

Take **I-15** exit 8 and go west.

### Freightliner truck dealer **DEALER REST SERVICE**

On River Rd south of 3850 S, southeast in St. George.

### Garage **GARAGE**

On River Rd south of 3850 S, southeast in St. George.

### Home Store

On River Rd, off **I-15** exit 8 to the east.

### Plaster & Sons

On River Rd at 3850 S, southeast in St. George.

### Recruitment agency **RECRUITMENT**

On 700 S at 100 E, off **SR-34** St. George Blvd to the south.

Take **I-15** exit 8 and go west.

### Truck stop **GAS REST WEIGH**

By **I-15** exit 4.

### Wallbert

On Brigham Rd, west of **I-15** exit 4.

## Vernal

### Chemso

In northwestern Vernal on the city outskirts. Turn off **US 40**  
**US 191** Main St to the northwest, opposite the Home Store sign.  
Take the next left turn, then keep left.

### Coastline Mining

Off **US 191** Vernal Ave to the west.

**Gallon Oil** **MULTIPLE**

West of **Pelican Lake**, off **US 40** **US 191** to the south. The oil storage facility is south of the drilling site.

**Garage** **GARAGE**

On **US 191** Vernal Ave.

**HMS Machinery**

South of **US 40** Main St, in eastern Vernal.

**Home Store**

South of **US 40** **US 191** Main St, in western Vernal.

**Truck stop** **GAS** **REST** **SERVICE** **WEIGH** **SPECIAL TRANSPORT**

Off **US 40** east of Vernal.

**Peterbilt truck dealer** **DEALER** **REST** **SERVICE**

North of **US 40** Main St, in eastern Vernal.

---

External sources used for the state of Utah:

\* Slippy Map for ATS by *truckermudgeon*: Moab, Price  
<https://forum.scssoft.com/viewtopic.php?t=318267>

† ATS IRL Map by *Bedavd*: Price, St. George  
<https://forum.scssoft.com/viewtopic.php?t=285700>

# Washington

## Aberdeen

### Bitumen

On Myrtle St between Aberdeen and **Hoquiam**, west of **US 101**.

### Deepgrove depot

Southwest of downtown Aberdeen by the port. Take Park St, then turn right at the end.

### Deepgrove timber harvest site

Accessed from **US 101** about 4 miles south of the city center.

### Eddy's

On Wishkah St at H St.

### Page & Price Paper

Off **US 101** to the east, south in Aberdeen.

### Sea Horizon **REST**

Southwest of downtown Aberdeen by the port. Take Park St, then turn right at the end.

*The closest truck stop with a gas station is located by **I-5** south of **Olympia** (→ p. WA-5).*

## Bellingham

### Deepgrove logging site

On Mount Baker, between **Newhalem** and **Welcome**. Accessed from **SR 20**, 30 miles east of **I-5**.

### Deepgrove sawmill

By the airport, off **I-5** exit 258.

### Fish Tail Foods

In Bellingham Port on the truck route. Follow signs for the airport from **I-5** exit 258, then turn south after the sawmill.

**International truck dealer** **DEALER REST SERVICE**

Off Iowa St to the north, east of **I-5** exit 254.

**Recruitment agency** **RECRUITMENT**

Off Iowa St to the north, east of **I-5** exit 254.

**Sea Horizon**

In Bellingham Port on the truck route. From the city center, head west on Holly St, then turn south.

**Sell Goods**

Off Iowa St to the north, east of **I-5** exit 254.

**Truck stop** **GAS REST**

By **I-5** exit 258.

**Wallbert**

At Bakerview Rd and Arctic Ave, north of **I-5** exit 258.

## Colville

**Bushnell Farms**

Accessed from **US 395**, 30 miles south of Colville.

**Coastline Mining**

Off **SR 20** 3rd Ave.

**Deepgrove**

Off Railroad St, by the northwestern roundabout.

**Eddy's**

East of **US 395** Main St, by the southern roundabout.

**Gallon Oil underground tank** **GAS REST**

At the Gallon Oil truck stop on **US 395** **SR 20** Main St.

**Sea Horizon**

Accessed from **US 395**, 30 miles south of Colville.

**Sell Goods**

On Railroad St, west of **US 395** Main St by the southern roundabout.

**Sunshine Crops** **MULTIPLE**

On 3rd Ave, off Railroad St to the west. A garage is to the right and a farm is to the left.

## Everett

### Avalanche Steel

By the southbound lanes of **SR 529** Broadway.

### Darwing

Off **SR 526** Darwing Fwy.

### Gas station **GAS**

On **SR 529** at Everett Ave and Broadway, in the city center.

### HMS Machinery

Next to Avalanche Steel, by the southbound lanes of **SR 529** Broadway.

### Rest area **REST**

On **SR 529** Broadway, next to the gas station.

### Sea Horizon

By the Port of Everett. From the city center, head west on Everett Ave.

### Sell Goods

In the Port of Everett. From the city center, head west on Everett Ave.

### Wallbert

On **SR 529** Everett Ave at Broadway, in the city center.

## Grand Coulee

### Coastline Mining

East of **SR 155**, one block north of the Tidbit by the river bridge.

### Gallon Oil underground tank **GAS**

At the Aron gas station on **SR 155**, by the **SR 174** junction.

### Plaster & Sons

One block east of the bridge carrying **SR 155** across the river.

### Rest area **REST**

On **SR 155**, uphill from the generating plant at the dam.

### Tidbit

On **SR 155**, at the east end of the river bridge.

## Kennewick

### Coastline Mining

On Argent Rd, off **I-182** exit 12 to the northwest.

### Garage **GARAGE**

On 27th Ave at **SR 397** Gum St.

### Home Store

On Quillan St at 27th Ave.

### Plaster & Sons

On 27th Ave at the railroad crossing.

### Rail Export

Off **SR 397** to the east, just north of the Ed Hendler Bridge.

### Sunshine Crops

On Kartchner St, off **US 395** north of Kennewick.

### Truck stop **GAS REST WEIGH**

By the Kartchner St exit off **US 395**, north of Kennewick.

### Wallbert market

On Quillan St, south of 27th Ave.

### Wallbert warehouse

On **SR 397** Gum St at 27th Ave.

## Longview

### Deepgrove sawmill

On the West Docks in Port Longview, off **SR 433**.

### Deepgrove timber harvest site

Accessed from **US 12**, 25 miles from **I-5** exit 68.

### Gas station **GAS**

At the intersection of **SR 432** and **SR 433**.

### Page & Price Paper

On the East Docks in Port Longview, off **SR 433**.

### Rest area **REST**

On the south side of **SR 432**, by **I-5** exit 36.



## Olympia

### Coastline Mining

On Britton Pkwy, off **I-5** exit 111 to the northwest.

### Deepgrove

On Franklin St at Olympia Ave, in the Port of Olympia northwest of the city center.

### Garage **GARAGE**

On Willamette Dr, off **I-5** exit 111 to the northwest.

### Home Store

In West Olympia, by the **US 101** interchange.

### Recruitment agency **RECRUITMENT**

On Marvin Rd, off **I-5** exit 111 to the northwest.

### Sea Horizon

On Franklin St at Olympia Ave, in the Port of Olympia northwest of the city center.

### Sell Goods

On Willamette Dr, off **I-5** exit 111 to the northwest.

### Steeler

On Marvin Rd, off **I-5** exit 111 to the northwest.

### Truck service **SERVICE**

On Marvin Rd, off **I-5** exit 111 to the northwest.

### Wallbert market

In West Olympia, by the **US 101** interchange.

### Wallbert warehouse

On Marvin Rd, off **I-5** exit 111 to the northwest.

*Truck stops with gas stations and rest areas are located close by on **I-5** in either direction.*

## Omak

### Eddy's

Off **US 97 Bus** Riverside Dr, opposite the truck stop.

**Gallon Oil underground tank** **GAS** **REST**

At the Gallon Oil truck stop on **US 97 Bus** Riverside Dr.

**Sunshine Crops** **SPECIAL TRANSPORT**

Accessed from **SR 20**, just west of Omak.

## Port Angeles

### Avalanche Steel

In the industrial area off **US 101**, just southwest of Port Angeles.  
Go straight.

### Coastline Mining

In the industrial area off **US 101**, just southwest of Port Angeles.  
Turn right.

### Deepgrove

In the industrial area off **US 101**, just southwest of Port Angeles.  
Take the second right turn.

### Gas station

**GAS** **REST**

On Marine Dr by the harbour, west of the truck route.

### HMS Machinery

At the southwestern end of Tumwater Truck Rd, in the one-way section.

### Page & Price Paper

At the far end of Marine Dr, northwest of Port Angeles.

### Sea Horizon

**SPECIAL TRANSPORT**

On Tumwater Truck Rd at Marine Dr, just west of downtown.

### Tidbit

On **US 101** at the intersection of First St and Lincoln St.

### Truck service

**SERVICE** **REST**

On the waterfront at Lincoln St, opposite the "Landing."

### Voltison Motors car dealer

On **US 101** East First St.

### Voltison Motors warehouse

In northeastern Port Angeles, north of **US 101**. From **US 101** Lincoln St, turn onto **US 101** First St, then take the next left turn.

## Seattle

### Avalanche Steel

On 4th Ave, off **I-5** exit 163.

### Coastline Mining

South of Spokane St near the port, off **I-5** exit 163.

### Garage **GARAGE**

On Southport Dr, by **I-405** exit 5.

### Kenworth factory **REST**

At Garden Ave and 6th St. Take **I-405** exit 5 for Southport Dr / Park Ave. Turn left onto Garden Ave, then left again.

### Kenworth truck dealer **DEALER REST SERVICE**

On 4th Ave, off **I-5** exit 163.

### Port of Seattle **SPECIAL TRANSPORT**

Off **I-5** exit 163.

### Rail Export

On 4th Ave, off **I-5** exit 163.

### Recruitment agency **RECRUITMENT**

On 1st Ave, off **I-5** exit 163.

### Wallbert

On **SR 900** Sunset Blvd, off **I-405** exit 5. Use the left lane.

*The closest truck stop with a gas station is located in **Tacoma** (→ p. WA-8), on **I-5** to the south.*

## Spokane

### Coastline Mining

By **US 2** roughly 60 miles west of Spokane.

### Gallon Oil underground tank **GAS REST SERVICE WEIGH**

At the Haulett truck stop by **I-90** exit 286.

### Garage **GARAGE**

On Trent Ave, northwest of the truck stop.

### Home Store

On Frederick Ave at Broadway Ave, off **I-90** exit 286 to the north.

### Plaster & Sons

Off Spokane Falls Blvd to the north, just east of downtown.  
Use **I-90** exit 281.

### Rail Export **SPECIAL TRANSPORT**

Accessed from Frederick Ave. Take **I-90** exit 286 and head north.  
Turn right onto Frederick, then right again.

### Steeler

On Frederick Ave at Broadway Ave, off **I-90** exit 286 to the north.  
Use the left lane.

### Voltison Motors

Between Browne St and Division St in downtown Spokane.  
Take **I-90** exit 281, then take the first left turn.

### Volvo truck dealer **DEALER REST SERVICE**

On North River Dr at **US 2** **US 395** Division St.

### Wallbert

On the east side of Division St, just south of the **US 2** / **US 395** split.

## Tacoma

### Drake Car Dealer

On 20th Street, off **I-5** exit 136 A.

### Gallon Oil underground tank **GAS REST WEIGH**

At the Phoenix truck stop on Port of Tacoma Rd, by **I-5** exit 136 B.

### Gallon Oil refinery

Opposite the entrance to the Port of Tacoma, off **I-5** exit 136 B.

### HMS Machinery

On 20th Street, off **I-5** exit 136 A.

### Peterbilt truck dealer **DEALER REST SERVICE**

On 20th Street, off **I-5** exit 136 A.

## Port of Tacoma

Off **I-5** exit 136 B.

## Wallbert

On 20th Street, off **I-5** exit 136 A.

## Vancouver

### Charged

On Grand Blvd, off **SR 14** exit 1 to the north.

### Coastline Mining

On Brady Rd at 192nd Ave, off **SR 14** exit 10.

### Gas station **GAS**

On Columbia House Blvd at Grove St, off **SR 14** exit 1.

### Steeler **MULTIPLE**

On Columbia Way, off **SR 14** exit 1. There are two Steeler facilities here: a workshop and a warehouse around the back.

### Tidbit

On Columbia House Blvd at Grand Blvd, off **SR 14** exit 1 to the north.

*Rest areas can be found across the river in **Portland**.*

## Wenatchee

### Bushnell Farms

In **Orondo** by **US 2** **US 97**, northeast of Wenatchee.

### Charged

Accessed from **US 2** **US 97** northeast of Wenatchee. Follow signs for the Gallon Oil truck stop.

### Gallon Oil underground tank **GAS** **REST** **SERVICE**

At the Gallon Oil truck stop signed from **US 2** **US 97** northeast of Wenatchee.

### Garage **GARAGE**

At the signalled intersection on **US 2** **US 97** just east of the **SR 285** interchange.

### HMS Machinery

In downtown Wenatchee, east of the railroad tracks. From **SR 285** turn onto Hawley St, then take the next right turn.

### Home Store

Accessed from **US 2** **US 97** northeast of Wenatchee. Follow signs for the Gallon Oil truck stop.

### Recruitment agency **RECRUITMENT**

On Miller St, in downtown Wenatchee.

### Sell Goods

In downtown Wenatchee, east of the railroad tracks. From **SR 285** turn onto Hawley St, then take the next right turn.

### Tidbit

On Orondo Ave at Wenatchee Ave, in downtown Wenatchee.  
Use the left lane.

### Wallbert

By **US 2** **US 97** northeast of Wenatchee. Follow signs for the Gallon Oil truck stop.

## Yakima

### Bitumen

In **Union Gap**, off Main St to the west. Use **I-82** exit 37/38.

### Bushnell Farms

Between **Union Gap** and **Goldendale**, by **US 97** 25 miles south of Yakima.

### Coastline Mining **WEIGH**

In **Ellensburg**, accessed from **US 97** 45 miles north of Yakima.

### Gallon Oil underground tank **GAS** **REST** **SERVICE** **WEIGH**

At the Gallon Oil truck stop on Rudkin Rd, between Valley Mall Blvd and Yakima Ave.

### Global Mills

Off 1st St to the west. Use **I-82** exit 31 B.

### Mack truck dealer **DEALER** **REST** **SERVICE**

By the Global Mills plant, off 1st St to the west.

**Rail Export**

In **Union Gap**, off Main St to the west. Use **I-82** exit 37/38.

**Recruitment agency** **RECRUITMENT**

By the Global Mills plant, off 1st St to the west.

**Sunshine Crops**

Off **US 12** to the south in **Naches**, 10 miles west of Yakima.

**Wallbert**

In **Union Gap**, on Valley Mall Blvd at Main St. Use **I-82** exit 37/38.

# Wyoming

## Casper

### Gallon Oil

On Yellowstone Hwy in **Evansville**, just northeast of Casper.  
Accessed from the frontage road.

### Garage **GARAGE**

Between Yellowstone Hwy and 2nd St, east in Casper.

### Goliath **SPECIAL TRANSPORT**

By Wyoming Blvd, off **WYO 220** Cy Ave to the north, in southwestern Casper.

### Peterbilt truck dealer **DEALER REST SERVICE**

On **US 20 Bus** off **I-25** exit 189, in western Casper.

### Plaster & Sons

On Beverly St at 2nd St, southeast in Casper.

### Rail Export

Off Center St to the east, just north of downtown.

### Recruitment agency **RECRUITMENT**

By F St, between Center St and Poplar St.

### Sell Goods

East of **WYO 220** Poplar St, by **I-25** exit 188.

### Steeler

On **US 20 Bus** off **I-25** exit 189, in western Casper.

### Truck stop **GAS REST WEIGH**

On Wyoming Blvd at **I-25** exit 185, east in Casper.

### Wallbert

On Carriage Ln at Wyoming Blvd, off **I-25** exit 185, southeast in Casper.



## Cheyenne

### American Lines

North of 9th St, off **I-180** **US 85** to the east.

### Avalanche Steel **SPECIAL TRANSPORT**

By 9th St, off **I-180** **US 85** to the west.

### Chemso

South of 9th St, off **I-180** **US 85** to the east.

### Eddy's

On the west side of **US 85** Greeley Hwy, between Fox Farm Rd and College Dr.

### Gallon Oil underground tank **GAS** **REST** **SERVICE** **WEIGH**

At the Haulett truck stop by **I-25** exit 7, southwest of Cheyenne.

### Gallon Oil storage

By **I-25 Bus** **WYO 212** College Dr between the railroad crossing and Walterscheid Blvd, in the southeast of Cheyenne.

### Garage and recruitment agency **GARAGE** **RECRUITMENT**

Off **I-25 Bus** **WYO 212** College Dr between the railroad crossing and Walterscheid Blvd, in the southeast of Cheyenne.

### Home Store

On Westland Rd, between **I-80 Bus** Lincolnway and Missile Dr northwest of downtown.

### Rail Export

By High Plains Rd off **I-25** exit 4, southwest of Cheyenne.

### Sell Goods

At the far end of the rail yard by High Plains Rd, off **I-25** exit 4 southwest of Cheyenne.

### Volvo truck dealer **DEALER** **REST** **SERVICE**

South of 9th St, off **I-180** **US 85** to the east.

### Wallbert

Off **I-80 Bus** Lincolnway at **WYO 222** Roundtop Rd to the west, by **I-80** exit 357.

## Cody

*The location descriptions for Cody have not yet been field checked in ATS by the author.\*† Use with caution.*

### 18 Wheels Garage

On the south side of **US 20**, west of downtown.

### Bushnell Farms

Off **US 20** to the north opposite the gas station west of downtown.

### Gas station **GAS**

On the south side of **US 20**, west of downtown.

### MWM

On **CH 3CX** Beacon Hill Rd at **US 20**, east of downtown.

### Plaster & Sons

On the south side of **US 20**, west of downtown.

### Rest area **REST**

On the north side of **US 20**, west of downtown.

### Sell Goods

On Lt. Childers St off **US 20**, east of downtown next to the Veterans Memorial Park.

### Wallbert

On the north side of **US 20**, west of downtown.

## Evanston

### Bitumen

On the north side **I-80** service road east of exit 6.

### Drake Car Dealer

On **I-80 Bus** at **WYO 89**.

### Gallon Oil underground tank **GAS REST SERVICE WEIGH**

The Driverse truck stop by **I-80** exit 6.

### Garage **GARAGE**

On Wasatch Rd, northwest of **I-80** exit 3.

**Plaster & Sons**

By Wasatch Rd, northwest of **I-80** exit 3.

**Sell Goods**

Off Wasatch Rd, northwest of **I-80** exit 3.

**Vitas Power**

Off the local road leading south from **I-80** exit 6.

**Wallbert**

By **WYO 89** **WYO 150**, off **I-80 Bus** to the southeast.

**Gillette**

**Bushnell Farms**

Accessed from **US 14** northeast of Gillette, 5 miles southwest of **Hulett**.

**Charged**

On Garner Lake Rd, by **I-90** exit 129.

**Farmer's Barn**

Off **WYO 59** to the east, in southern Gillette.

**Freightliner truck dealer** **DEALER** **REST** **SERVICE**

Off **WYO 59** to the west, in southern Gillette.

**Garage** **GARAGE**

On **I-90 Bus**.

**Home Store**

On Boxelder Rd, off **WYO 59** to the east, in southern Gillette.

**NAMIQ**

On **WYO 450**, 20 miles east of **WYO 59**, south of Gillette.

**Rail Export**

Accessed from Brooks Ave, off **I-90 Bus** **WYO 59** to the north.

**Steeler**

Off **US 14** **US 16** **WYO 59** to the northeast.

**Truck stop** **GAS** **REST**

On **WYO 59**, by **I-90** exit 126.

## Jackson

### Bushnell Farms

Off **WYO 22** Buffalo Wy.

### Deepgrove

Off **US 89** to the west. Turn onto South Park Loop Rd, take the next left turn, then turn left again.

### Drake Car Dealer

On Scott Ln, off **US 26** to the south.

### Farmer's Barn

Off **US 89** to the west between High School Rd and South Park Loop Rd.

### Garage **GARAGE**

Next to the Deepgrove sawmill.

### Gas station **GAS**

On **US 26** east of Scott Ln.

### Wallbert food market

By **US 26** between Milward St and the gas station.

### Wallbert non-food warehouse

Off **US 89** to the west. Turn onto High School Rd, then turn right after the bridge.

*The closest rest area is located at **Alpine Jct** to the southwest.*

## Laramie

### Avalanche Steel

Off **I-80 Bus** Curtis St to the south.

### Drake Car Dealer

Opposite the Fusion truck stop by **I-80** exit 310.

### Home Store

By **I-80 Bus** Grand Ave.

### NAMIQ **WEIGH**

On **US 30** **US 287** just north of Laramie.

**Olthon Homes** **SPECIAL TRANSPORT**

Past the Phoenix truck stop by **I-80** exit 310.

**Truck stop** **GAS REST SERVICE WEIGH**

By **I-80** exit 310.

**Vitas Power**

By **WYO 487** outside **Medicine Bow**, 45 miles north of Laramie.

**Voltison Motors**

On **I-80 Bus** 3rd St at Curtis St.

## Rawlins

**Bushnell Farms**

On Johnson Rd, past the truck stop by **I-80 WYO 789** exit 209.

**Farmer's Barn**

Off the **US 287** by-pass at the airport in eastern Rawlins.

**Gallon Oil underground tank** **GAS REST SERVICE WEIGH**

At the Haulett truck stop by **I-80 WYO 789** exit 209.

**Gallon Oil refinery**

In **Sinclair** north of **WYO 76**, off **I-80 US 287** exit 221.

**Johnson & Smith**

In **Sinclair** south of **WYO 76**, off **I-80 US 287** exit 221.

**Plaster & Sons**

Off **I-80 Bus WYO 789** Spruce St to the north.

**Wallbert**

By **I-80 Bus US 287** Cedar St at Airport Rd.

## Riverton

**Bushnell Farms**

By **WYO 789** Federal Blvd, opposite the truck stop.

**HMS Machinery**

On **US 26 WYO 789**.

## NAMIQ

On Webbwood Rd, off **US 26** **WYO 789** Federal Blvd to the southeast.

## Sunshine Crops

On Country Acres, off **US 26** **WYO 789** to the northwest.

## Truck stop **GAS REST SERVICE**

On **WYO 789** Federal Blvd.

## Voltison Motors **SPECIAL TRANSPORT**

On **US 26** **WYO 789** Federal Blvd.

## Wallbert

On **US 26** **WYO 789** Federal Blvd.

# Rock Springs

## Gallon Oil **MULTIPLE**

Accessed from **WYO 351**, off **US 191** 75 miles north of Rock Springs. An oil drilling site is to the right and a storage facility is to the left.

## HMS Machinery

Off **US 191** Elk St to the east. Use **I-80** exit 104.

## Johnson & Smith

Accessed from Wilkins Peak Dr, off **US 191** Flaming Gorge Rd to the west. Use **I-80** exit 99.

## Kenworth truck dealer **DEALER REST SERVICE**

On Blairtown Rd, off **US 191** Flaming Gorge Rd to the east. Use **I-80** exit 99.

## NAMIQ **REST**

Accessed from **WYO 374**, 5 miles east of **Little America**. Use **I-80** exit 68.

## Recruitment agency **RECRUITMENT**

On Elk St.

## Steeler

On Wilkins Peak Dr, off **US 191** Flaming Gorge Rd to the west. Use **I-80** exit 99.

**Truck stop** **GAS REST**

By **I-80** exit 104.

**USBB**

On Blairtown Rd, off **US 191** Flaming Gorge Rd to the east.

Use **I-80** exit 99.

**Wallbert**

On Gateway Blvd at **I-80 Bus** Dewar Dr. Use **I-80** exit 102.

## Sheridan

**Bushnell Farms**

On Yellowtail Dr, off **I-90 Bus** Main St to the west.

**Heartwood Furniture**

On the west side of **I-90 Bus** Coffeen Ave.

**NAMIQ quarry**

On **WYO 339** off **I-90** exit 16.

**NAMIQ storage**

Off **I-90 Bus** Main St to the west at the footbridge.

**Recruitment agency** **RECRUITMENT**

On **US 14** east of Sheridan.

**Steeler**

On **I-90 Bus** Main St.

**Truck stop** **GAS REST**

By **I-90** exit 20.

**Wallbert**

On **I-90 Bus** Coffeen Ave.

---

External sources used for the state of Wyoming:

\* ATS IRL Map by *Bedavid*: Cody  
<https://forum.scssoft.com/viewtopic.php?t=285700>

† Slippy Map for ATS by *truckermudgeon*: Cody  
<https://forum.scssoft.com/viewtopic.php?t=318267>